

NOTICE!!

These documents have been scanned!

Do not place un-scanned documents beneath this notice!

Do not remove this notice from this file!

GPO Jacket No. 560-102
Print Order 61540
Rise Business Services, LLC
Job=AZ15 5/17/2019



Box Number= AZ15061



Claim Begin-End: AMC405265-AMC405279

1 Initial Receipt



AZ15061-13

AMC404917-AMC405341

United States Department of the Interior
Bureau of Land Management
 LANDS/RECREATION & PLANNING
 ONE N CENTRAL AVE
 PHOENIX, AZ 85004 -2203
 Phone:

Receipt

No: 2285760

Transaction #: 2357887		ENTERED INTO COMPUTER
Date of Transaction: 02/01/2011		
CUSTOMER:		
BRAD SCHROEDER PO BOX 7147 CAVE CREEK, AZ 85327-7147 US		MAR 15 2011 <i>PB</i>

LINE #	QTY	DESCRIPTION	REMARKS	UNIT PRICE	TOTAL
1	15.00	LOCATABLE MINERALS / MINING CLAIMS- NEW, UNADJUD, ONE OR MORE AUTH NOS / NEW MINING CLAIM LOCATION FEE \$34 CASES: AMC405265/\$34.00, AMC405266/\$34.00, AMC405267/\$34.00, AMC405268/\$34.00, AMC405269/\$34.00, AMC405270/\$34.00, AMC405271/\$34.00, AMC405272/\$34.00, AMC405273/\$34.00, AMC405274/\$34.00, AMC405275/\$34.00, AMC405276/\$34.00, AMC405277/\$34.00, AMC405278/\$34.00, AMC405279/\$34.00		- n/a -	510.00
2	15.00	LOCATABLE MINERALS / MINING CLAIMS- NEW, UNADJUD, ONE OR MORE AUTH NOS / NEW MINING CLAIM MAINT FEE \$140 CASES: AMC405265/\$140.00, AMC405266/\$140.00, AMC405267/\$140.00, AMC405268/\$140.00, AMC405269/\$140.00, AMC405270/\$140.00, AMC405271/\$140.00, AMC405272/\$140.00, AMC405273/\$140.00, AMC405274/\$140.00, AMC405275/\$140.00, AMC405276/\$140.00, AMC405277/\$140.00, AMC405278/\$140.00, AMC405279/\$140.00		- n/a -	2100.00
3	15.00	LOCATABLE MINERALS / MINING CLAIMS- NEW, UNADJUD, ONE OR MORE AUTH NOS / NEW MINING CLAIM PROCESSING FEE \$15 CASES: AMC405265/\$15.00, AMC405266/\$15.00, AMC405267/\$15.00, AMC405268/\$15.00, AMC405269/\$15.00, AMC405270/\$15.00, AMC405271/\$15.00, AMC405272/\$15.00, AMC405273/\$15.00, AMC405274/\$15.00,		- n/a -	225.00

AMC405275/\$15.00, AMC405276/\$15.00, AMC405277/\$15.00, AMC405278/\$15.00, AMC405279/\$15.00			
TOTAL:			\$2,835.00

PAYMENT INFORMATION				
NOTE: Items will appear on credit card statement as "Bureau of Land Mgmt CO".				
1	AMOUNT:	2835.00	POSTMARKED:	N/A
	TYPE:	CREDIT CARD	RECEIVED:	02/01/2011
	NAME:	SCHROEDER, BRAD PO BOX 7147 CAVE CREEK AZ 85327-7147 US		
	CARD NO:	XXXXXXXXXXXX4814	AUTH CODE:	356299
	NAME ON CARD:	BRADLEY S SCHROEDER		
	EXPIRES:	03/2013		
	SIGNATURE:			

REMARKS

This receipt was generated by the automated BLM Collections and Billing System and is a paper representation of a portion of the official electronic record contained therein.

NOTICE!!

These documents have been scanned!

Do not place un-scanned documents beneath this notice!

Do not remove this notice from this file!

GPO Jacket No. 560-102
Print Order 61540
Rise Business Services, LLC
Job=AZ15 5/17/2019



Box Number= AZ15061



Claim Begin-End: AMC405265-AMC405279

2 Correspondence



AZ15061-13

AMC404917-AMC405341

SENDER: COMPLETE THIS SECTION

- Complete items 1, 2, and 3.
- Print your name and address on the reverse so that we can return the card to you.
- Attach this card to the back of the mailpiece, or on the front if space permits.

1. Article Addressed to:

RYAN KONING
 PO BOX 72113
 PHOENIX, AZ 85050-1019
 920/RM/AMC405265



9590 9402 1200 5246 9662 36

2. Article Number (Transfer from service label)

7015 1660 0000 0432 7770

COMPLETE THIS SECTION ON DELIVERY

A. Signature

X

-
- Agent
-
-
- Addressee

B. Received by (Printed Name)

C. Date of Delivery

- D. Is delivery address different from item 1? Yes
 If YES, enter delivery address below: No

2016 FEB 22 P 3:15

PHOENIX, ARIZONA

3. Service Type

- | | |
|--|---|
| <input type="checkbox"/> Adult Signature | <input type="checkbox"/> Priority Mail Express® |
| <input type="checkbox"/> Adult Signature Restricted Delivery | <input type="checkbox"/> Registered Mail™ |
| <input checked="" type="checkbox"/> Certified Mail® | <input type="checkbox"/> Registered Mail Restricted Delivery |
| <input type="checkbox"/> Certified Mail Restricted Delivery | <input checked="" type="checkbox"/> Return Receipt for Merchandise |
| <input type="checkbox"/> Collect on Delivery | <input type="checkbox"/> Signature Confirmation™ |
| <input type="checkbox"/> Collect on Delivery Restricted Delivery | <input type="checkbox"/> Signature Confirmation Restricted Delivery |
| <input type="checkbox"/> Insured Mail | |

ail Restricted Delivery

USPS TRACKING#



First-Class Mail
Postage & Fees Paid
USPS
Permit No. G-10

9590 9402 1200 5246 9662 36

**United States
Postal Service**

• Sender: Please print your name, address, and ZIP+4® in this box •

UNITED STATES
DEPARTMENT OF THE INTERIOR
Bureau of Land Management
Arizona State Office
One N. Central Avenue, Suite 800
Phoenix, AZ 85004-4427





United States Department of the Interior

BUREAU OF LAND MANAGEMENT

Arizona State Office

One North Central Avenue, Suite 800

Phoenix, Arizona 85004-4427

www.blm.gov/az/

FEB 08 2016



In Reply Refer To:
3800 (9200) RM
AMC405265

CERTIFIED MAIL – RETURN RECEIPT REQUESTED 7015 1660 0000 0432 7770

NOTICE

RYAN KONING
PO BOX 72118
PHOENIX, AZ 85050-1019

GREEN STONE #11, GREEN STONE #12
AMC405265, AMC405266

Maintenance Fee Waiver Held for Rejection

This office received the Maintenance Fee Waiver Certification (waiver) for the above listed mining claim(s). The waiver is not properly completed and does not meet the annual filing requirements.

In accordance with 43 Code of Federal Regulations (CFR) 3835.10, the name, address, and original signatures of all owners of the mining claim must be included on the waiver form. Please correct the discrepancy as noted below:

The document is missing the claim owner's name, address and signature. Please obtain the missing signature on the enclosed copy of the waiver. Serial Register Pages are enclosed listing the claim owner.

In order to correct the defect in the waiver, per 43 CFR 3835.93, you must provide this office with the requested information within 60 days of your receipt of this notice. If you are unable to provide this information, you have the option of paying the annual maintenance fee of \$155 per claim (\$155 per 20 acres for placer claims larger than 20 acres). If we do not receive the requested corrections or the maintenance fees within the 60 day time frame, the claim(s) will be declared forfeited and closed.

Please include your AMC serial number on all correspondence. If additional information is required, please contact RéAnn Myers at 602-417-9413.

Rebecca Heick

Rebecca Heick
Deputy State Director
Lands, Minerals and Energy Division

Enclosures

SENDER: COMPLETE THIS SECTION

- Complete items 1, 2, and 3. Also complete item 4 if Restricted Delivery is desired.
- Print your name and address on the reverse so that we can return the card to you.
- Attach this card to the back of the mailpiece, or on the front if space permits.

1. Article Addressed to:

BRAD SCHROEDER
 P.O. BOX 7147
 CAVE CREEK, AZ. 85327-7147

9310/PB/AMC405265

2. Article Number
 (Transfer from service label)

7013 0600 0001 7593 7962

COMPLETE THIS SECTION ON DELIVERY

A. Signature

X


 Agent AddresseeB. Received by (*Printed Name*)

C. Date of Delivery

RECEIVED
 PHOENIX STATE OFFICE

12-20

D. Is delivery address different from item 1? Yes No

If YES, enter delivery address below:

 No

2014 DEC 22 P 12:37

PHOENIX, ARIZONA

3. Service Type

 Certified Mail Express Mail Registered Return Receipt for Merchandise Insured Mail C.O.D.4. Restricted Delivery? (*Extra Fee*) Yes

UNITED STATES POSTAL SERVICE

PHOENIX
AZ 852

20 DEC '14

PM 5 L



First-Class Mail
Postage & Fees Paid
USPS
Permit No. G-10

- Sender: Please print your name, address, and ZIP+4 in this box •

U.S. Department of the Interior
Bureau Of Land Management
Arizona State Office
One North Central Avenue
Phoenix, AZ 85004-4427





United States Department of the Interior

BUREAU OF LAND MANAGEMENT

Arizona State Office

One North Central Avenue, Suite 800

Phoenix, Arizona 85004-4427

www.blm.gov/az/



December 10, 2014

In Reply Refer To:

3800 (9310) PB

AMC405265

CERTIFIED MAIL - RETURN RECEIPT REQUESTED No. 7013 0600 0001 7593 7962

DECISION

BRAD SCHROEDER : This decision affects those claims shown
P.O. BOX 7147 : in the block below.
CAVE CREEK, AZ. 85327-7147 :

AMC405267 – 405273, 405279

GREEN STONE #19, #20; UNION JACK #1 – #5, #18

MINING CLAIMS DECLARED FORFEIT

The mining claims listed above have been declared forfeit as of September 1, 2014, for failure to timely file the required maintenance fee payment or small miner's maintenance fee waiver (waiver).

Claimants are required to pay an annual non-refundable maintenance fee of \$155 per 20 acres or portion thereof, or submit a waiver, on or before September 1 of each year. In accordance with Title 43 Code of Federal Regulations (CFR) 1822.14, because September 1, 2014, fell on a holiday, the payment was due the next business day, September 2, 2014. These requirements were established by 30 U.S.C. 28f-1, as amended, and 43 CFR 3834 and 3835.

Our records do not show receipt of a maintenance fee payment or small miner waiver filed on or before the due date. Therefore, the claims listed above are forfeit.

Reclamation Requirements

This decision does not relieve you of the liability for reclamation of all areas disturbed by your activities on lands covered by the subject mining claim(s) and/or site(s). After you complete the reclamation, you must notify the authorized officer of the appropriate surface managing agency so that the authorized officer may conduct a final site inspection and determine whether you may be released from liability. If you fail to reclaim the land to the satisfaction of the authorized officer, the surface management agency may cite you for noncompliance under its surface management

DD
1/19/15

regulations. For land administered by the Bureau of Land Management (BLM), if you fail to reclaim the land to the satisfaction of the authorized officer as required in 43 CFR Subpart 3809, BLM will issue an order of noncompliance under 43 CFR 3809.601(a). If you fail to comply with the non-compliance order, BLM may take further action under 43 CFR 3809.604. Failure to conduct reclamation is a prohibited act that may subject you to criminal penalties. See 43 CFR 3809.605(h) and 43 CFR 3809.700.

Appeal Procedures

This decision may be appealed to the Interior Board of Land Appeals, Office of the Secretary, in accordance with the regulations contained in 43 CFR, Part 4, and the enclosed Form 1842-1. If an appeal is taken, your notice of appeal must be filed in this office (at the above address) within 30 days from receipt of this decision. The appellant has the burden of showing that the decision appealed from is in error.

If you wish to file a petition pursuant to regulation 43 CFR 4.21 (58 FR 4939, January 19, 1993) for a stay of the effectiveness of this decision during the time that your appeal is being reviewed by the Board, the petition for a stay must accompany your notice of appeal. A petition for a stay is required to show sufficient justification based on the standards listed below. Copies of the notice of appeal and petition for a stay **must** also be submitted to each party named in this decision and to the Interior Board of Land Appeals and to the appropriate Office of the Solicitor (see 43 CFR 4.413) at the same time the original documents are filed with this office. If you request a stay, you have the burden of proof to demonstrate that a stay should be granted.

Standards for Obtaining a Stay

Except as otherwise provided by law or other pertinent regulation, a petition for a stay of a decision pending appeal shall show sufficient justification based on the following standards:

- (1) The relative harm to the parties if the stay is granted or denied,
- (2) The likelihood of the appellant's success on the merits,
- (3) The likelihood of immediate and irreparable harm if the stay is not granted, and
- (4) Whether the public interest favors granting the stay.

Please include your AMC serial number(s) on all correspondence. If additional information is required, please call Pauline Brown at 602-417-9360.

Sincerely,



Rebecca Heick
Acting Deputy State Director
Division of Lands and Minerals

Enclosure(s)

NOTICE!!

These documents have been scanned!

Do not place un-scanned documents beneath this notice!

Do not remove this notice from this file!

GPO Jacket No. 560-102
Print Order 61540
Rise Business Services, LLC
Job=AZ15 5/17/2019



Box Number= AZ15061



Claim Begin-End: AMC405265-AMC405279

3 Transfers



AZ15061-13

AMC404917-AMC405341

AMC 401323
AMC 405265

QUIT CLAIM DEED

KNOW ALL MEN BY THESE PRESENTS:

That I BRAD SCHROEDER the undersigned, for ten (10) Dollars, and other valuable considerations, do hereby release, remise, and forever quit claim unto MICHELE KONING 2011 E. DALEY LN. PHOENIX, ARIZONA 85024 all right, title and interest in the following Mining Claims in

County, State of MOHAVE, ARIZONA Claim Name

AMC# 401323	UNION JACK # 11
401324	UNION JACK # 12
405274	UNION JACK # 13
405275	UNION JACK # 14
405276	UNION JACK # 15
405277	UNION JACK # 16
405278	UNION JACK # 17
401325	UNION JACK # 20

ENTERED INTO COMPUTER RECEIVED
08/18/2015
MARICOPA COUNTY STATE OFFICE
PHOENIX, ARIZONA
2015 AUG 13 A 9:45

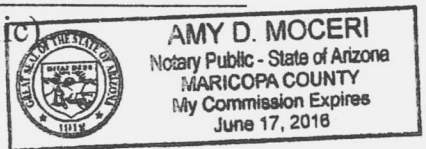
STATE OF
County of

Subscribed and sworn to before me this 13th day of August 2015

AMC
(18)

Brad Schroeder
(Grantor)

[Signature]
(Notary Public)



[Signature]
(Signature of Grantor)

6-17-16
(Date Commission Expires)

QUIT CLAIM DEED

KNOW ALL MEN BY THESE PRESENTS:

That I BRAD SCHROEDER the undersigned, for ten (10) Dollars, and other valuable considerations, do hereby release, remise, and forever quit claim unto RYAN KONING
PO. BOX 72118 PHOENIX, ARIZONA 85050
all right, title and interest in the following Mining Claims in

County, State of YAVAPAI/ARIZONA Claim Name

AMC # 405265	GREENSTONE # 11
405266	GREENSTONE # 12

RECEIVED
 MARICOPA COUNTY STATE OFFICE
 2015 AUG 13 A 9:45
 PHOENIX, ARIZONA

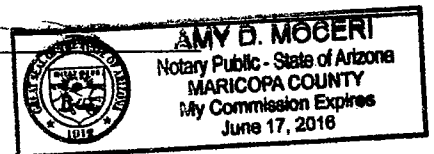
STATE OF
County of

Subscribed and sworn to before me this 13th day of August 2015

ECG
/ (2)

Brad Schroeder
(Grantor)

[Signature]
(Notary Public)



[Signature]
(Signature of Grantor)

6-17-2016
(Date Commission Expires)

United States Department of the Interior
Bureau of Land Management
 LANDS/RECREATION & PLANNING
 ONE N CENTRAL AVE
 PHOENIX, AZ 85004 -2203
 Phone: 602-417-9200

Receipt

No: 3365870

Transaction #: 3463934	
Date of Transaction: 08/13/2015	
CUSTOMER:	
BRAD SCHROEDER PO BOX 7147 CAVE CREEK, AZ 85327-7147 US	

LINE #	QTY	DESCRIPTION	REMARKS	UNIT PRICE	TOTAL
1	1.00	LOCATABLE MINERALS / MINING CLAIMS- NOT NEW-UNADJUD, ONE AUTH NO. ONLY / MINING CLAIM MONEY RECEIVED CASES: AMC401323/\$100.00	TRF (8+2)	- n/a -	100.00
TOTAL:					\$100.00

PAYMENT INFORMATION			
1	AMOUNT:	100.00	POSTMARKED: N/A
	TYPE:	CHECK	RECEIVED: 08/13/2015
	CHECK NO:	442	
	NAME:	SCHROEDER, BRAD PO BOX 7147 CAVE CREEK AZ 85327-7147 US	

REMARKS

This receipt was generated by the automated BLM Collections and Billing System and is a paper representation of a portion of the official electronic record contained therein.

NOTICE!!

These documents have been scanned!

Do not place un-scanned documents beneath this notice!

Do not remove this notice from this file!

GPO Jacket No. 560-102
Print Order 61540
Rise Business Services, LLC
Job=AZ15 5/17/2019



Box Number= AZ15061



Claim Begin-End: AMC405265-AMC405279

4 Miscellaneous



AZ15061-13

AMC404917-AMC405341

365609 → 365392
36560
390979
393668

388205
405265
401323
365806

Authorized Date 10/12/2012
AZ BLM REFUND \$140 TO CIBOLAGOLD CORP FOR
Instructions to Accounts MAINTENANCE FEES PAID ON CLOSED CLAIM AMC393668.
RECEIPT #2638417. RE.
Login ID 4105
Entry Date 10/12/2012
Total Amount \$140.00

AMC 3880205
 AMC 405265
 AMC 401323
 AMC 365806
 AMC 465892
 AMC 365609
 AMC 390979
 AMC 393668

MAINTENANCE FEE PAYMENT

Claimant Name: GIBOLA GOLD CORP
 Address: PO Box 7147
 City: CAVE CREEK State: AZ Zip: 85327
 Telephone: _____
 E-mail address: _____
 Signature: [Signature]

RECEIVED
 BLM AZ STATE OFFICE
 2012 AUG 23 A 11:49
 PHOENIX, ARIZONA
 BLM
 Date
 Stamp

Check here if this is a change of address.

LINE NO.	AMC NUMBER	CLAIM/SITE NAME	COUNTY RECORDER DATA (If available)	TWP	RNG	SEC
1	388205	JACK # 1				
2	388206	JACK # 2				
3	388207	JACK # 3				
4	388208	JACK # 4				
5	388209	JACK # 5				
6	388210	JACK # 6				
7	388211	JACK # 7				
8	388212	JACK # 8				
9	388213	JACK # 9				
10	388214	JACK # 10				

List additional claims on Form MCF114.

Bureau of Land Management
 Arizona State Office
 www.blm.gov/az/

No. of Claims: 80 x \$140 = 11200.00
 Check No: 0052300231 Init. ERG
 Receipt No.: 2638417
 For BLM Use Only

Form: MCF112
 Revised July 2009

This form is available from the Arizona Department of Mines and Mineral Resources and may be reproduced.

1 claim closed
Refund
overpayment

9/4/2012
 ENTERED INTO COMPUTER
 72

\$140 Refund Authorized
 for maint. fee paid on
 closed AMC 393668.

SUPPLEMENTAL ATTACHMENT

May be used with the following forms for listing additional mining claims:

Check One.

- Affidavit of Performance of Annual Work
- Maintenance Fee Payment
- Notice of Intent to Hold Mining Claims
- Notice of Non-Liability for Labor and Materials Furnished

RECEIVED
BLM AZ STATE OFFICE
2012 AUG 23 A 11:49
PHOENIX, ARIZONA

BLM
Date
Stamp

LINE NO.	AMC NUMBER	CLAIM/SITE NAME	COUNTY RECORDER DATA (If available)	TWP	RNG	SEC
11	388215	JACK # 11				
12	388216	JACK # 12				
13	388217	JACK # 13				
14	388218	JACK # 14				
15	388219	JACK # 15				
16	405269	UNION JACK # 1				
17	405270	UNION JACK # 2				
18	405271	UNION JACK # 3				
19	405272	UNION JACK # 4				
20	405273	UNION JACK # 5				
21	401323	UNION JACK # 11				
22	401324	UNION JACK # 12				
23	405274	UNION JACK # 13				
24	405275	UNION JACK # 14				
25	405276	UNION JACK # 15				
26	405277	UNION JACK # 16				
27	405278	UNION JACK # 17				
28	405279	UNION JACK # 18				
29	401325	UNION JACK # 20				

Form MCF114
Revised June 2005

SUPPLEMENTAL ATTACHMENT

May be used with the following forms for listing additional mining claims:

Check One.

- Affidavit of Performance of Annual Work
- Maintenance Fee Payment
- Notice of Intent to Hold Mining Claims
- Notice of Non-Liability for Labor and Materials Furnished

RECEIVED
BLM AZ STATE OFFICE
2012 AUG 23 A 11:49
PHOENIX, ARIZONA

BLM
Date
Stamp

LINE NO.	AMC NUMBER	CLAIM/SITE NAME	COUNTY RECORDER DATA (If available)	TWP	RNG	SEC
30	365861	JMD # 1				
31	365867	JMD # 7				
32	365869	JMD # 9				
33	365871	JMD # 11				
34	365873	JMD # 13				
35	365392	JACK EXT # 11				
36	365393	JACK EXT # 12				
37	365394	JACK EXT # 13				
38	365395	JACK EXT # 14				
39	365396	JACK EXT # 15				
40	365397	JACK EXT # 16				
41	365398	JACK EXT # 17				
42	365399	JACK EXT # 18				
43	365400	JACK EXT # 19				
44	365401	JACK EXT # 20				
45	365402	JACK EXT # 21				
46	365403	JACK EXT # 22				
47	365404	JACK EXT # 23				
48	365405	JACK EXT # 24				

Form MCF114
Revised June 2005

This form is available from the Arizona Department of Mines & Mineral Resources and may be reproduced.

SUPPLEMENTAL ATTACHMENT

May be used with the following forms for listing additional mining claims:

Check One.

- Affidavit of Performance of Annual Work
- Maintenance Fee Payment
- Notice of Intent to Hold Mining Claims
- Notice of Non-Liability for Labor and Materials Furnished

BLM
Date
Stamp

2012 AUG 23 A 11:49
PHOENIX, ARIZONA

RECEIVED
BLM AZ STATE OFFICE

LINE NO.	AMC NUMBER	CLAIM/SITE NAME	COUNTY RECORDER DATA (If available)	TWP	RNG	SEC
49	365406	JACK EXT. 25				
50	365407	JACK EXT. 26				
51	365420	JACK EXT. * 39				
52	365421	JACK EXT. * 40				
53	365422	JACK EXT. * 41				
54	365708	JACK BUFFER * 90				
55	365709	JACK BUFFER * 91				
56	365710	JACK BUFFER * 92				
57	365671	JACK BUFFER * 53				
58	365672	JACK BUFFER * 54				
59	365673	JACK BUFFER * 55				
60	365674	JACK BUFFER * 56				
61	365675	JACK BUFFER * 57				
62	365676	JACK BUFFER * 58				
63	365678	JACK BUFFER * 60				
64	390979	JACK BUFFER * 72				
65	390980	JACK BUFFER * 74				
66	390981	JACK BUFFER * 76				
67	390982	JACK BUFFER * 78				

Form MCF114
Revised June 2005

This form is available from the Arizona Department of Mines & Mineral Resources and may be reproduced.

SUPPLEMENTAL ATTACHMENT

May be used with the following forms for listing additional mining claims:

Check One.

- Affidavit of Performance of Annual Work
- Maintenance Fee Payment
- Notice of Intent to Hold Mining Claims
- Notice of Non-Liability for Labor and Materials Furnished

BLM
Date
Stamp

RECEIVED
 BLM AZ STATE OFFICE
 2012 AUG 23 A 11:49
 PHOENIX, ARIZONA

LINE NO.	AMC NUMBER	CLAIM/SITE NAME	COUNTY RECORDER DATA (If available)	TWP	RNG	SEC
68	390983	JACK BUFFER* 79				
69	390984	JACK BUFFER* 80				
70	390985	JACK BUFFER* 81				
71	390986	JACK BUFFER* 83				
72	390987	JACK BUFFER* 85				
73	390988	JACK BUFFER* 86				
74	390990	JACK BUFFER* 89				
75	390991	JACK BUFFER* 90				
76	390992	JACK BUFFER* 92				
77	390993	JACK BUFFER* 94				
78	390994	JACK BUFFER* 96				
79	390995	JACK BUFFER* 98				
	390998					
80	393668	JACK BUFFER* 100	<i>Closed</i>			

Form MCF114
Revised June 2005



United States Department of the Interior
Bureau of Land Management
 LANDS/RECREATION & PLANNING
 ONE N CENTRAL AVE
 PHOENIX, AZ 85004 -2203
 Phone: 602-417-9200

Receipt

No: 2638417

Transaction #: 2719030	
Date of Transaction: 08/23/2012	
CUSTOMER:	
CIBOLAGOLD CORP PO BOX 7147 CAVE CREEK, AZ 85327-7147 US	

LINE #	QTY	DESCRIPTION	REMARKS	UNIT PRICE	TOTAL
1	1.00	LOCATABLE MINERALS / MINING CLAIMS- NOT NEW-UNADJUD, ONE AUTH NO. ONLY / MINING CLAIM MONEY RECEIVED CASES: AMC388205/\$11200.00	2013 MAINT (80)	- n/a -	11200.00
TOTAL:					\$11,200.00

PAYMENT INFORMATION			
1	AMOUNT:	11200.00	POSTMARKED: N/A
	TYPE:	CHECK	RECEIVED: 08/23/2012
	CHECK NO:	0052300231	
	NAME:	CIBOLAGOLD CORP PO BOX 7147 CAVE CREEK AZ 85327-7147 US	

REMARKS

This receipt was generated by the automated BLM Collections and Billing System and is a paper representation of a portion of the official electronic record contained therein.

DEPARTMENT OF THE INTERIOR
BUREAU OF LAND MANAGEMENT
MINING CLAIMS

MC Customer Information - With Serial No. and Acreage
ACTIVE CLAIMS

Run Date: 09/04/2012 01:05 PM

Page 1 of 1

Admin State: AZ
Geo State: AZ

GILLETTE KEVIN
PO BOX 6
ASH FORK, AZ 86320-0

CUSTOMER ID: 2264454

<u>Serial No.</u>	<u>Claim Name/Number</u>	<u>Acreage</u>	<u>Casetype</u>	<u>Disposition</u>
AMC387065	BOX CANYON #10	20.660	LODE CLAIM	ACTIVE
AMC390990	JACK BUFFER #89	20.660	LODE CLAIM	ACTIVE
AMC390991	JACK BUFFER #90	20.660	LODE CLAIM	ACTIVE
AMC390992	JACK BUFFER #92	20.660	LODE CLAIM	ACTIVE
AMC390993	JACK BUFFER #94	20.660	LODE CLAIM	ACTIVE
AMC390994	JACK BUFFER #96	20.660	LODE CLAIM	ACTIVE
AMC390995	JACK BUFFER #98	20.660	LODE CLAIM	ACTIVE

Number of ACTIVE cases: 7

DEPARTMENT OF THE INTERIOR
BUREAU OF LAND MANAGEMENT
MINING CLAIMS

MC Customer Information - With Serial No. and Acreage
ACTIVE CLAIMS

Run Date: 09/04/2012 01:04 PM

Page 1 of 1

Admin State: AZ

Geo State: AZ

MELICK RICHARD D
587 S TERRACE RD
CHANDLER, AZ 85226-4

CUSTOMER ID: 48575

<u>Serial No.</u>	<u>Claim Name/Number</u>	<u>Acreage</u>	<u>Casetype</u>	<u>Disposition</u>
AMC390979	JACK BUFFER #72	20.660	LODE CLAIM	ACTIVE
AMC390980	JACK BUFFER #74	20.660	LODE CLAIM	ACTIVE
AMC390981	JACK BUFFER #76	20.660	LODE CLAIM	ACTIVE
AMC390982	JACK BUFFER #78	20.660	LODE CLAIM	ACTIVE
AMC390983	JACK BUFFER #79	20.660	LODE CLAIM	ACTIVE
AMC390984	JACK BUFFER #79	20.660	LODE CLAIM	ACTIVE
AMC390985	JACK BUFFER #81	20.660	LODE CLAIM	ACTIVE
AMC390986	JACK BUFFER #83	20.660	LODE CLAIM	ACTIVE
AMC390987	JACK BUFFER #85	20.660	LODE CLAIM	ACTIVE
AMC390988	JACK BUFFER #86	20.660	LODE CLAIM	ACTIVE

Number of ACTIVE cases: 10

DEPARTMENT OF THE INTERIOR
BUREAU OF LAND MANAGEMENT

MINING CLAIMS

MC Customer Information - With Serial No. and Acreage
ACTIVE CLAIMS

Run Date: 09/04/2012 01:03 PM

Page 1 of 1

Admin State: AZ
Geo State: AZ

SCHROEDER BRAD
PO BOX 7147
CAVE CREEK, AZ 85327

CUSTOMER ID: 2301140

<u>Serial No.</u>	<u>Claim Name/Number</u>	<u>Acreage</u>	<u>Casetype</u>	<u>Disposition</u>
AMC401323	UNION JACK #11	20.660	LODE CLAIM	ACTIVE
AMC401324	UNION JACK #12	20.660	LODE CLAIM	ACTIVE
AMC401325	UNION JACK #20	20.660	LODE CLAIM	ACTIVE
AMC405265	GREEN STONE #11	20.660	LODE CLAIM	ACTIVE
AMC405266	GREEN STONE #12	20.660	LODE CLAIM	ACTIVE
AMC405267	GREEN STONE #19	20.660	LODE CLAIM	ACTIVE
AMC405268	GREEN STONE #20	20.660	LODE CLAIM	ACTIVE
AMC405269	UNION JACK #1	20.660	LODE CLAIM	ACTIVE
AMC405270	UNION JACK #2	20.660	LODE CLAIM	ACTIVE
AMC405271	UNION JACK #3	20.660	LODE CLAIM	ACTIVE
AMC405272	UNION JACK #4	20.660	LODE CLAIM	ACTIVE
AMC405273	UNION JACK #5	20.660	LODE CLAIM	ACTIVE
AMC405274	UNION JACK #13	20.660	LODE CLAIM	ACTIVE
AMC405275	UNION JACK #14	20.660	LODE CLAIM	ACTIVE
AMC405276	UNION JACK #15	20.660	LODE CLAIM	ACTIVE
AMC405277	UNION JACK #16	20.660	LODE CLAIM	ACTIVE
AMC405278	UNION JACK #17	20.660	LODE CLAIM	ACTIVE
AMC405279	UNION JACK #18	20.660	LODE CLAIM	ACTIVE

Number of ACTIVE cases: 18

DEPARTMENT OF THE INTERIOR
BUREAU OF LAND MANAGEMENT
MINING CLAIMS

MC Customer Information - With Serial No. and Claim Name
ACTIVE CLAIMS

Run Date: 09/04/2012 12:58 PM

Admin State: AZ
Geo State: AZ

CUSTOMER ID: 2227123

ADAMS MARK
HC 30 BOX 266
KINGMAN, AZ 86401-91

<u>Serial No.</u>	<u>Claim Name/Number</u>	<u>Lead Serial No.</u>	<u>Disposition</u>
AMC365392	JACK EXTENSION #11	AMC365392	ACTIVE
AMC365393	JACK EXTENSION #12	AMC365392	ACTIVE
AMC365394	JACK EXTENSION #13	AMC365392	ACTIVE
AMC365395	JACK EXTENSION #14	AMC365392	ACTIVE
AMC365396	JACK EXTENSION #15	AMC365392	ACTIVE
AMC365397	JACK EXTENSION #16	AMC365392	ACTIVE
AMC365398	JACK EXTENSION #17	AMC365392	ACTIVE
AMC365399	JACK EXTENSION #18	AMC365392	ACTIVE
AMC365400	JACK EXTENSION #19	AMC365392	ACTIVE
AMC365401	JACK EXTENSION #20	AMC365392	ACTIVE
AMC365402	JACK EXTENSION #21	AMC365392	ACTIVE
AMC365403	JACK EXTENSION #22	AMC365392	ACTIVE
AMC365404	JACK EXTENSION #23	AMC365392	ACTIVE
AMC365405	JACK EXTENSION #24	AMC365392	ACTIVE
AMC365406	JACK EXTENSION #25	AMC365392	ACTIVE
AMC365407	JACK EXTENSION #26	AMC365392	ACTIVE
AMC365420	JACK EXTENSION #39	AMC365392	ACTIVE
AMC365421	JACK EXTENSION #40	AMC365392	ACTIVE
AMC365422	JACK EXTENSION #41	AMC365392	ACTIVE
AMC365671	JACK BUFFER #53	AMC365609	ACTIVE
AMC365672	JACK BUFFER #54	AMC365609	ACTIVE
AMC365673	JACK BUFFER #55	AMC365609	ACTIVE
AMC365674	JACK BUFFER #56	AMC365609	ACTIVE
AMC365675	JACK BUFFER #57	AMC365609	ACTIVE
AMC365676	JACK BUFFER #58	AMC365609	ACTIVE
AMC365678	JACK BUFFER #60	AMC365609	ACTIVE
AMC365708	JACK BUFFER #90	AMC365609	ACTIVE
AMC365709	JACK BUFFER #91	AMC365609	ACTIVE
AMC365710	JACK BUFFER #92	AMC365609	ACTIVE
AMC365861	JMD #1	AMC365806	ACTIVE
AMC365867	JMD #7	AMC365806	ACTIVE
AMC365869	JMD #9	AMC365806	ACTIVE
AMC365871	JMD #11	AMC365806	ACTIVE
AMC365873	JMD #13	AMC365806	ACTIVE
AMC388205	JACK #1	AMC388205	ACTIVE
AMC388206	JACK #2	AMC388205	ACTIVE
AMC388207	JACK #3	AMC388205	ACTIVE
AMC388208	JACK #4	AMC388205	ACTIVE
AMC388209	JACK #5	AMC388205	ACTIVE
AMC388210	JACK #6	AMC388205	ACTIVE
AMC388211	JACK #7	AMC388205	ACTIVE
AMC388212	JACK #8	AMC388205	ACTIVE
AMC388213	JACK #9	AMC388205	ACTIVE
AMC388214	JACK #10	AMC388205	ACTIVE
AMC388215	JACK #11	AMC388205	ACTIVE
AMC388216	JACK #12	AMC388205	ACTIVE
AMC388217	JACK #13	AMC388205	ACTIVE
AMC388218	JACK #14	AMC388205	ACTIVE
AMC388219	JACK #15	AMC388205	ACTIVE

Number of ACTIVE cases: 49

NOTICE!!

These documents have been scanned!

Do not place un-scanned documents beneath this notice!

Do not remove this notice from this file!

GPO Jacket No. 560-102
Print Order 61540
Rise Business Services, LLC
Job=AZ15 5/17/2019



Box Number= AZ15061



Claim Begin-End: AMC405265-AMC405279

5 Annual Filings



AZ15061-13

AMC404917-AMC405341

UNITED STATES
DEPARTMENT OF THE INTERIOR
BUREAU OF LAND MANAGEMENT
MAINTENANCE FEE WAIVER CERTIFICATION

405
[Handwritten signature]

401323
405265

FORM APPROVED
OMB NO. 1004-0114
Expires: January 31, 2020

SEE INSTRUCTIONS ON PAGE 2

- This small miner waiver is filed for the assessment year beginning on September 1, 2019 and ending on September 1, 2020.
- The undersigned and all related parties owned ten or fewer mining claims, mill, or tunnel sites located and maintained on Federal lands in the United States of America on September 1, 2019.
- The undersigned have performed the assessment work required by law for each mining claim listed prior to filing this waiver and understand that by filing this form, the undersigned must file an affidavit of assessment work with the Bureau of Land Management (BLM) by the December 30th following the filing of this waiver.
- The undersigned understand that if the assessment work obligation has not yet come due under 30 U.S.C. 28 (for those claims in their first assessment year only), a notice of intent to hold reciting this condition must be recorded by the December 30th following the filing of this waiver.
- The undersigned understand that mill and tunnel sites may also be listed on this waiver and be waived from payment of the maintenance fee, and that a notice of intent to hold for these sites is required to be filed with the BLM by the December 30th following the filing of this waiver.
- The undersigned understand and acknowledge that pursuant to 43 U.S.C. 1212 and 18 U.S.C. 1001, the filing or recording of a false, fictitious, or fraudulent document with the BLM may result in a fine of up to \$250,000, a prison term not to exceed five years, or both.
- The mining claims, mill or tunnel sites for which this waiver from payment of the maintenance fees is requested are:

CLAIM OR SITE NAME	BLM RECORDATION SERIAL NUMBER
1. UNION JACK #11	AMC #401323
2. UNION JACK #12	AMC #401324
3. UNION JACK #20	AMC #401325
4. UNION JACK #13	AMC #405274
5. UNION JACK #14	AMC #405275
6. UNION JACK #15	AMC #405276
7. UNION JACK #16	AMC #405277
8. UNION JACK #17	AMC #405278
9.	
10.	

RECEIVED
 BLM AZ STATE OFFICE
 2019 AUG 28 P 2:51
 PHOENIX, ARIZONA

The owner(s) (claimants) of the above mining claims and sites are:

MICHELE A KONING
 (Owner's Name - Please Print)

POB 72118
 (Owner's Mailing Address)

Michele Koning
 (Owner's Signature)

PHOENIX AZ 85050
 (City) (State) (Zip Code)

(Owner's Name - Please Print)

(Owner's Mailing Address)

(Owner's Signature)

(City) (State) (Zip Code)

(Owner's Name - Please Print)

(Owner's Mailing Address)

(Owner's Signature)

(City) (State) (Zip Code)

(Owner's Name - Please Print)

(Owner's Mailing Address)

(Owner's Signature)

(City) (State) (Zip Code)

(Continued on page 2)

ENTERED
 BY: *[Signature]*

[Handwritten signature]

UNITED STATES
DEPARTMENT OF THE INTERIOR
BUREAU OF LAND MANAGEMENT
MAINTENANCE FEE WAIVER CERTIFICATION

404

405265

FORM APPROVED
OMB NO. 1004-0114
Expires: January 31, 2020

SEE INSTRUCTIONS ON PAGE 2

1. This small miner waiver is filed for the assessment year beginning on September 1, 2019 and ending on September 1, 2020.
2. The undersigned and all related parties owned ten or fewer mining claims, mill, or tunnel sites located and maintained on Federal lands in the United States of America on September 1, 2019.
3. The undersigned have performed the assessment work required by law for each mining claim listed prior to filing this waiver and understand that by filing this form, the undersigned must file an affidavit of assessment work with the Bureau of Land Management (BLM) by the December 30th following the filing of this waiver.
4. The undersigned understand that if the assessment work obligation has not yet come due under 30 U.S.C. 28 (for those claims in their first assessment year only), a notice of intent to hold reciting this condition must be recorded by the December 30th following the filing of this waiver.
5. The undersigned understand that mill and tunnel sites may also be listed on this waiver and be waived from payment of the maintenance fee, and that a notice of intent to hold for these sites is required to be filed with the BLM by the December 30th following the filing of this waiver.
6. The undersigned understand and acknowledge that pursuant to 43 U.S.C. 1212 and 18 U.S.C. 1001, the filing or recording of a false, fictitious, or fraudulent document with the BLM may result in a fine of up to \$250,000, a prison term not to exceed five years, or both.
7. The mining claims, mill or tunnel sites for which this waiver from payment of the maintenance fees is requested are:

CLAIM OR SITE NAME	BLM RECORDATION SERIAL NUMBER
1. GREENSTONE #11 ✓	AMC #405265
2. GREENSTONE #12	AMC #405266
3.	
4.	
5.	
6.	
7.	
8.	
9.	
10.	

RECEIVED
BLM AZ STATE OFFICE
2019 AUG 28 P 2:57
PHOENIX, ARIZONA

The owner(s) (claimants) of the above mining claims and sites are:

RYAN KONING

(Owner's Name - Please Print)

[Signature]
(Owner's Signature)

POB 72118

(Owner's Mailing Address)

PHOENIX

(City)

AZ

(State)

85050

(Zip Code)

(Owner's Name - Please Print)

(Owner's Signature)

(Owner's Mailing Address)

(City)

(State)

(Zip Code)

(Owner's Name - Please Print)

(Owner's Signature)

(Owner's Mailing Address)

(City)

(State)

(Zip Code)

(Owner's Name - Please Print)

(Owner's Signature)

(Owner's Mailing Address)

(City)

(State)

(Zip Code)

(Continued on page 2)

INTERIOR
SEP 13 2019
BY: *[Signature]*

[Signature]

UNITED STATES
DEPARTMENT OF THE INTERIOR
BUREAU OF LAND MANAGEMENT

FORM APPROVED
OMB NO.: 1004-0114
Expires: January 31, 2020

401323
405265

AFFIDAVIT OF ANNUAL ASSESSMENT WORK

WHEN RECORDED, MAIL DOCUMENT TO:

NAME: MICHAEL KONING

ADDRESS: PO BOX 72118

CITY, STATE, ZIP: PHOENIX AZ 85050

FOR COUNTY RECORDER'S USE

No. of Claims 8

x \$10/claim

Total due BLM \$ 80.00

TO ALL WHOM IT MAY CONCERN:

1. The undersigned certifies that at least \$100 per claim was expended for development, labor and improvements, or equivalent value added, as the annual assessment work for the assessment year ending September 1, 2018 for the following contiguous unpatented mining claim(s), located in the County of MOHAVE, in the State of ARIZONA.

BLM Serial No.	Name of Claim	Tp	Rg	Sec	Mer	County Recordation Book and Page No.	Co. Recording Date
401323	UNION JACK #11						
401324	UNION JACK #12						
401325	UNION JACK #20						
405274	UNION JACK #13					PHOENIX, ARIZONA	2019 JAN 28 A 11:25
405275	UNION JACK #14						
405276	UNION JACK #15						
405277	UNION JACK #16						
405278	UNION JACK #17						

R# 4356407

#480 manually earned on 3/21/19 PB

R#4356407
R#4398423

R#4398423

BLM RECEIVED
BLM ASSISTANT OFFICE

ENTERED
AC 480
MAR 21 2019
PB

#4356407

(Continued on page 2)

3/13/19 Ac 480 applied to the first 6 listed above. (990)

\$10 to be applied to Amc 405277 from R# 4356407
55 from R# 4398423 > manually earned 3-21-19 PB
Amc 405278; 405265; 405266 - earned from R# 4398423 on 3/21/19 PB

2. Type of labor and improvements (specify what was done and give the total value for that labor and improvement to show at least \$100 for each claim). If a geological, geochemical, or geophysical survey was performed, as per 30 U.S.C. 28-1, reference the title of the report of survey, give cost and date of the survey and report, and indicate it was filed with the County Recorder:

Description of Work Performed	Value of Work Performed	Date Work Was Performed
SAMPLING, MAPPING & ROADWORK	1,000.00	APRIL/MAY 2018

3. Name and mailing address of each person who performed the labor and improvements:

Name (please print)
KEVIN GILLETTE

Current Mailing Address (please print)
PO BOX 72118 PHOENIX AZ 85050

RECEIVED
 2019 JAN 28 AM 11:25
 PHOENIX, ARIZONA

4. Name and mailing address of each person who holds and claims the subject mining claim(s) for the valuable minerals contained therein. Be sure to indicate if there is a change of address:

Name (please print)
MICHELE A KONING

Current Mailing Address (please print)
PO BOX 72118 PHOENIX AZ 85050

5. The undersigned testifies that on the date of DECEMBER 12, 2018, all monuments required by law were erected upon the subject claim(s), and all notices required by law were posted on the subject claim(s) or copies thereof were in place, and at said date, each corner monument bore or contained

markings sufficient to appropriately designate the corner of the claim to which it pertains and the name of the claim(s).

I hereby certify under penalty of perjury under the laws of the State of ARIZONA that the foregoing statements are true and correct:

[Handwritten Signature]

Date: 12/19/18

(Signature of person responsible for above statement)

Title 18 U.S.C. 1001 and 43 U.S.C. 1212 make it a crime for any person knowingly and willfully to make to any department or agency of the United States any false, fictitious or fraudulent statements or representations as to any matter within its jurisdiction.


Notary Block

SUBSCRIBED AND SWORN TO before me, this 19th day of Dec 2018

By: *[Handwritten Signature]*
(Signature of Affiant)

Title: *[Handwritten Title]*

My Commission Expires: 04/23/22



INSTRUCTIONS

1. This is an optional form that may be used to satisfy the requirements for the Bureau of Land Management (BLM) under the provisions of 43 U.S.C. §1744 and 30 U.S.C. §28-28d and the regulations thereunder (43 CFR part 3835). Since local and State laws may vary, you should contact your local and State agencies where the claims are located to ensure all applicable laws and requirements are satisfied.
2. The claimant(s) must fill in the date in paragraph 1 for the applicable assessment year and the county and state where the claims are located.
3. All claim names, BLM serial numbers, legal descriptions, and original county recording information must be listed for the claims pertaining to this assessment notice.
4. The claimant(s) must complete paragraph 2 listing all labor or improvements which was performed on or did benefit the subject mining claims. The value and date of the labor or improvements must also be listed. The total amount of labor or improvements can be listed, but the total expenditure must equal at least \$100 for each claim.
5. The names and current mailing addresses of the person(s) performing the labor shall be listed in paragraph 3.
6. The name and current mailing address of each owner (claimant) of the claims shall be listed in paragraph 4. The mailing address shall be the owner's address and not the address of an agent or anyone representing the claimant. Be sure to note if there has been a change of address.
7. Paragraph 5 shall be completed to show the date it was verified that all monuments required by law were properly erected, all notices were posted, and that corners were appropriately designated for all claims listed.
8. An exact legible reproduction or duplicate (other than microfilm or other electronic media) of this affidavit or another type of affidavit of assessment work that you file or will file in the county where each claim is located, must be filed with the BLM on or before December 30 of the calendar year in which the assessment year ends. For mill or tunnel sites, a separate notice of intent to hold must be filed with the BLM on or before December 30. Requirements for filing a notice of intent to hold can be found at 43 CFR 3835.33.
9. A processing fee of \$10 for each claim listed must be remitted to the BLM along with this or any other affidavit of assessment work.

PHOTOGRAPHY
2019 JAN 28 11:55
BLM

AFFIDAVIT OF ANNUAL ASSESSMENT WORK

WHEN RECORDED, MAIL DOCUMENT TO:

NAME: RYAN M KONING

ADDRESS: PO BOX 72118

CITY, STATE, ZIP: PHOENIX AZ 85050

FOR COUNTY RECORDER'S USE

No. of Claims 2

x \$10/claim

Total due BLM \$ 20.00

TO ALL WHOM IT MAY CONCERN:

- The undersigned certifies that at least \$100 per claim was expended for development, labor and improvements, or equivalent value added, as the annual assessment work for the assessment year ending September 1, 2018 for the following contiguous unpatented mining claim(s), located in the County of YAVAPAI, in the State of ARIZONA.

BLM Serial No.	Name of Claim	Tp	Rg	Sec	Mer	County Recordation Book and Page No.	Co. Recording Date
405265	GREENSTONE #11						
405266	GREENSTONE #12						

RECEIVED
 2019 JAN 28 A 11:20
 PHOENIX, ARIZONA

ENTERED INTO COMPUTER
AC 480
3/21/19 RB

pd w/ R# 4398423

4356407

2. Type of labor and improvements (specify what was done and give the total value for that labor and improvement to show at least \$100 for each claim). If a geological, geochemical, or geophysical survey was performed, as per 30 U.S.C. 28-1, reference the title of the report of survey, give cost and date of the survey and report, and indicate it was filed with the County Recorder:

Description of Work Performed	Value of Work Performed	Date Work Was Performed
SAMPLING, MAPPING & ROADWORK	1,000.00	APRIL/MAY 2018

3. Name and mailing address of each person who performed the labor and improvements:

Name (please print)
KEVIN GILLETTE

Current Mailing Address (please print)
PO BOX 72118 PHOENIX AZ 85050

RECEIVED
 2019 JAN 28 AM 11:25
 PHOENIX, ARIZONA

4. Name and mailing address of each person who holds and claims the subject mining claim(s) for the valuable minerals contained therein. Be sure to indicate if there is a change of address:

Name (please print)
RYAN M KONING

Current Mailing Address (please print)
PO BOX 72118 PHOENIX AZ 85050

5. The undersigned testifies that on the date of DECEMBER 12, 2018, all monuments required by law were erected upon the subject claim(s), and all notices required by law were posted on the subject claim(s) or copies thereof were in place, and at said date, each corner monument bore or contained

markings sufficient to appropriately designate the corner of the claim to which it pertains and the name of the claim(s).

I hereby certify under penalty of perjury under the laws of the State of ARIZONA that the foregoing statements are true and correct:

[Signature] Date: 12/19/2018
(Signature of person responsible for above statement)

Title 18 U.S.C. 1001 and 43 U.S.C. 1212 make it a crime for any person knowingly and willfully to make to any department or agency of the United States any false, fictitious or fraudulent statements or representations as to any matter within its jurisdiction.


Notary Block

SUBSCRIBED AND SWORN TO before me, this 19th day of Dec 2018

By: [Signature]
(Signature of Affiant)

Title: Notary

My Commission Expires: 04/27/22



INSTRUCTIONS

1. This is an optional form that may be used to satisfy the requirements for the Bureau of Land Management (BLM) under the provisions of 43 U.S.C. §1744 and 30 U.S.C. §28-28d and the regulations thereunder (43 CFR part 3835). Since local and State laws may vary, you should contact your local and State agencies where the claims are located to ensure all applicable laws and requirements are satisfied.
2. The claimant(s) must fill in the date in paragraph 1 for the applicable assessment year and the county and state where the claims are located.
3. All claim names, BLM serial numbers, legal descriptions, and original county recording information must be listed for the claims pertaining to this assessment notice.
4. The claimant(s) must complete paragraph 2 listing all labor or improvements which was performed on or did benefit the subject mining claims. The value and date of the labor or improvements must also be listed. The total amount of labor or improvements can be listed, but the total expenditure must equal at least \$100 for each claim.
5. The names and current mailing addresses of the person(s) performing the labor shall be listed in paragraph 3.
6. The name and current mailing address of each owner (claimant) of the claims shall be listed in paragraph 4. The mailing address shall be the owner's address and not the address of an agent or anyone representing the claimant. Be sure to note if there has been a change of address.
7. Paragraph 5 shall be completed to show the date it was verified that all monuments required by law were properly erected, all notices were posted, and that corners were appropriately designated for all claims listed.
8. An exact legible reproduction or duplicate (other than microfilm or other electronic media) of this affidavit or another type of affidavit of assessment work that you file or will file in the county where each claim is located, must be filed with the BLM on or before December 30 of the calendar year in which the assessment year ends. For mill or tunnel sites, a separate notice of intent to hold must be filed with the BLM on or before December 30. Requirements for filing a notice of intent to hold can be found at 43 CFR 3835.33.
9. A processing fee of \$10 for each claim listed must be remitted to the BLM along with this or any other affidavit of assessment work.

PHOENIX, ARIZONA
2019 JAN 23 A 11:25
BLM AT
RECEIVED
OFFICE

K. GILLETTE
19150 E OASIS DR
BLACK CANYON CITY
85320 AZ




1000



85004

U.S. POSTAGE PAID
FCM LETTER
BLACK CANYON CITY, AZ
85324
JAN 07, 19
AMOUNT
\$0.21
R2304W119365-02



BLM STATE OFFICE
ONE N. CENTRAL AVE.
SUITE 800
PHOENIX ARIZONA 85004

RECEIVED
BLM AZ STATE OFFICE
2019 JAN 28 A 11: 24
PHOENIX, ARIZONA

United States Department of the Interior
Bureau of Land Management
 DIV OF LANDS, MINRLS & ENERGY
 ONE N CENTRAL AVE
 PHOENIX, AZ 85004 -4427
 Phone: 602-417-9200

Receipt

No: 4356407

Transaction #: 4473397	
Date of Transaction: 01/29/2019	
AC 480	
CUSTOMER: ENTERED INTO COMPUTER	
MICHAEL KONING PO BOX 72118 PHOENIX, AZ 85050-1019 US	PB 3/13 6.3/21/2019 PB

LINE #	QTY	DESCRIPTION	REMARKS	UNIT PRICE	TOTAL
1	1.00	LOCATABLE MINERALS / MINING CLAIMS- NOT NEW-UNADJUD, ONE AUTH NO. ONLY / MINING CLAIM MONEY RECEIVED CASES: AMC401323/\$100.00	POL 2018/10	- n/a -	100.00
TOTAL:					\$100.00

PAYMENT INFORMATION			
1	AMOUNT:	80.00	POSTMARKED: N/A
	TYPE:	CHECK	RECEIVED: 01/28/2019
	CHECK NO:	2589	
	NAME:	SUNKO LLC 625 W DEER VALLEY RD PHOENIX AZ 85027 US	
2	AMOUNT:	20.00	POSTMARKED: N/A
	TYPE:	CHECK	RECEIVED: 01/28/2018
	CHECK NO:	2591	
	NAME:	SUNKO LLC 625 W DEER VALLEY RD PHOENIX AZ 85027 US	

REMARKS
<i>There is a fee increase, please see enclosed flyer</i>

This receipt was generated by the automated BLM Collections and Billing System and is a paper representation of a portion of the official electronic record contained therein.

Manually Earned #10 Towards: Amc 405277 ^{done} on 3/21/19 PB

**United States Department of the Interior
Bureau of Land Management**

DIV OF LANDS, MINRLS & ENERGY
ONE N CENTRAL AVE
PHOENIX, AZ 85004 -4427
Phone: 602-417-9200

Receipt

No: 4398423

Transaction #: 4516785	
Date of Transaction: 03/15/2019	
CUSTOMER:	
MICHELE KONING PO BOX 72118 PHOENIX, AZ 85050-1019 US	

LINE #	QTY	DESCRIPTION	REMARKS	UNIT PRICE	TOTAL
1	1.00	LOCATABLE MINERALS / MINING CLAIMS-NOT NEW-UNADJUD, ONE AUTH NO. ONLY / MINING CLAIM MONEY RECEIVED CASES: AMC401323/\$50.00	ADDITIONAL POL FEES	- n/a -	50.00
TOTAL:					\$50.00

PAYMENT INFORMATION			
NOTE: Items will appear on credit card statement as "Bureau of Land Mgmt CO".			
1	AMOUNT:	50.00	POSTMARKED: N/A
	TYPE:	CREDIT CARD	RECEIVED: 03/15/2019
	NAME:	KONING, MICHELE PO BOX 72118 PHOENIX AZ 85050-1019 US	
	CARD NO:	XXXXXXXXXXXX0631	AUTH CODE: 03117C
	NAME ON CARD:	MICHAEL KONING	
	SIGNATURE:		

REMARKS
CUST CALLED IN OVER THE PHONE / DON'T KNOW WHO HIS POC WAS

This receipt was generated by the automated BLM Collections and Billing System and is a paper representation of a portion of the official electronic record contained therein.

*\$15.00 Applied to Amc 405278, 405265 & 405266
MANUALLY EARNED \$5.00 to Amc 405277*

REMARKS

This receipt was generated by the automated BLM Collections and Billing System and is a paper representation of a portion of the official electronic record contained therein.

3/15/2019

Login ID 5957

Entry Date 03/21/2019

Total Amount \$10.00

Original Order Items

Line	Order#	AuthNos	TransDate	Action	Amount	CostCtr	R Org	BPD Year	Fund
1	4473397	AMC401323	01/29/2019	MINING CLAIM MONEY RECEIVED	\$100.00	LLAZ920000	LLAZ920000	2019	XXXL6500

Order Items To Be Generated for Transfer

Line	Order#	AuthNos	TransDate	Action	Amount	CostCtr	R Org	BPD Year	Fund
1	4473397	AMC401323	3/21/2019	MINING CLAIM MONEY RECEIVED	\$-10.00	LLAZ920000	LLAZ920000	2019	XXXL6500
2	4473397		3/21/2019	NONREFUNDABLE PROCESSING FEE	\$10.00	LLAZ920000	LLAZ920000	2019	19XL1109

User: paulineh
 Office: LLAZ920000
 System: Production

Form Buttons SIS

- ▶ Logoff
- ▶ Switch User
- ▶ Help
- ▶ Print
- ▶ Reports
- ▶ Submit Help Ticket to CBS
- ▶ CBS Startup Page

- Billings
- ▶ Print Bills

- Collections
- ▶ Reprint Receipt

- ▶ Refund Authorization
- ▶ Transfer/Reversal
- ▶ Accounting Advice

Reversal Confirmation - Transfer

[Back to Grid](#)

Transfer Generated

Logia ID: 5957
 Entry Date: 03/21/2019
 Total Amount: \$10.00

Original Order Items

Line	Order#	AuthNos	TransDate	Action	Amount	CostCtr	R.Orig	BPD Year	Fund	FunctArea	WBS Receipt Reference	CBS Bill#	Type	Order Item
1	4473397	AMC401323	01/29/2019	MINING CLAIM MONEY RECEIVED	\$100.00	LLAZ920000	LLAZ920000	2019	XXXL6500DPI	01130000	000000		C	8992982

Order Items To Be Generated for Transfer

Line	Order#	AuthNos	TransDate	Action	Amount	CostCtr	R.Orig	BPD Year	Fund	FunctArea	WBS Receipt Reference	CBS Bill#	Type	Order Item
1	4473397	AMC401323	3/21/2019	MINING CLAIM MONEY RECEIVED	\$-10.00	LLAZ920000	LLAZ920000	2019	XXXL6500DPI	L01130000	000000		T	9089743
2	4473397		3/21/2019	NONREFUNDABLE PROCESSING FEE	\$10.00	LLAZ920000	LLAZ920000	2019	19XL1109ML	119300000	RB0000		T	9089744

Login ID5957

Entry Date03/21/2019

Total Amount\$5.00

Original Order Items

Line	Order#	AuthNos	TransDate	Action	Amount	CostCtr	R Org	BPD Year	Fund
1	4516785	AMC401323	03/15/2019	MINING CLAIM MONEY RECEIVED	\$50.00	LLAZ920000	LLAZ920000	2019	XXXL6500

Order Items To Be Generated for Transfer

Line	Order#	AuthNos	TransDate	Action	Amount	CostCtr	R Org	BPD Year	Fund
1	4516785	AMC401323	3/21/2019	MINING CLAIM MONEY RECEIVED	\$-5.00	LLAZ920000	LLAZ920000	2019	XXXL6500
2	4516785		3/21/2019	NONREFUNDABLE PROCESSING FEE	\$5.00	LLAZ920000	LLAZ920000	2019	19XL1109

Login ID5957

Entry Date03/21/2019

Total Amount\$5.00

Original Order Items

Line	Order #	AuthNos	TransDate	Action	Amount	CostCtr	R Org	BPD Year	Fund	FunctArea	WB S	Receipt Reference	CBS Bill#	Type	OrderItem
1	4516785	AMC401323	03/15/2019	MINING CLAIM MONEY RECEIVED	\$50.00	LLAZ920000	LLAZ920000	2019	XXXL6500DP	L01130000.00000				C	9079750

Order Items To Be Generated for Transfer

Line	Order #	AuthNos	TransDate	Action	Amount	CostCtr	R Org	BPD Year	Fund	FunctArea	WB S	Receipt Reference	CBS Bill#	Type	OrderItem
1	4516785	AMC401323	3/21/2019	MINING CLAIM MONEY RECEIVED	\$-5.00	LLAZ920000	LLAZ920000	2019	XXXL6500DP	L01130000.00000				T	9090073
2	4516785		3/21/2019	NONREFUNDABLE PROCESSING FEE	\$5.00	LLAZ920000	LLAZ920000	2019	19XL1109ML	L19300000.RB0000				T	9090074



United States Department of the Interior



BUREAU OF LAND MANAGEMENT
Arizona State Office
One North Central Avenue, Suite 800
Phoenix, Arizona 85004-4427
www.blm.gov/az/

FEB 15 2019

In Reply Refer To:
3800 (AZ-9200) PB
AMC401323; AMC405265

CERTIFIED MAIL - RETURN RECEIPT REQUESTED 9214 8901 9403 8378 9320 28

NOTICE

MICHELE AND RYAN KONING : This Notice Affects Those Claims
PO BOX 72118 : Shown in the Block Below.
PHOENIX, AZ 85050-1019 :

*curd
PB*

AMC401323 THRU AMC401325; AMC405274 THRU AMC405278; AMC405265;
AMC405266
UNION JACK #11; UNION JACK #12; UNION JACK #20; UNION JACK #13; UNION JACK
#14; UNION JACK #15; UNION JACK #16; UNION JACK #17; GREEN STONE #11;
GREEN STONE #12;

Additional Processing Fees Required

The Arizona State Office, Bureau of Land Management, received your Affidavit of Labor or Notice of Intent to Hold for the 2018 assessment year.

Due to a processing fee increase effective October 1, 2018, we did not receive sufficient fees with your document. The fee increased from \$10 per mining claim to \$15 per mining claim.

Therefore, you are required to submit an additional payment in the amount of \$5.00 per claim, within 30 days of receipt of this notice or your claim(s) will be declared forfeited.

Please include your Arizona Mining Claim (AMC) serial number(s) and claim name(s) when submitting the additional fees. If additional information is required, please contact Pauline Brown at 602-417-9360.

Lucas Lucero

Lucas Lucero
Deputy State Director
Lands, Minerals and Energy Division



Date Produced: 03/18/2019

ConnectSuite Inc.:

The following is the delivery information for Certified Mail™/RRE item number 9214 8901 9403 8378 9320 28. Our records indicate that this item was delivered on 03/14/2019 at 12:31 p.m. in PHOENIX, AZ 85050. The scanned image of the recipient information is provided below.

Signature of Recipient :

A handwritten signature in black ink, appearing to read "Kevin L.", with a long horizontal line above it.

Address of Recipient :

A handwritten number "72118" in black ink.

Thank you for selecting the Postal Service for your mailing needs. If you require additional assistance, please contact your local post office or Postal Service representative.

Sincerely,
United States Postal Service

The customer reference number shown below is not validated or endorsed by the United States Postal Service. It is solely for customer use.

Customer Reference Number: C1223394.7002208

UNITED STATES
DEPARTMENT OF THE INTERIOR
BUREAU OF LAND MANAGEMENT

MAINTENANCE FEE WAIVER CERTIFICATION

405265

FORM APPROVED
OMB NO. 1004-0114
Expires: August 31, 2013

521
[Handwritten signature]

SEE INSTRUCTIONS ON PAGE 2

1. This small miner waiver is filed for the assessment year beginning on September 1, 2018 and ending on September 1, 2019.
2. The undersigned and all related parties owned ten or fewer mining claims, mill, or tunnel sites located and maintained on Federal lands in the United States of America on September 1, 2018.
3. The undersigned have performed the assessment work required by law for each mining claim listed prior to filing this waiver and understand that by filing this form, the undersigned must file an affidavit of assessment work with the Bureau of Land Management (BLM) by the December 30th following the filing of this waiver.
4. The undersigned understand that if the assessment work obligation has not yet come due under 30 U.S.C. 28 (for those claims in their first assessment year only), a notice of intent to hold reciting this condition must be recorded by the December 30th following the filing of this waiver.
5. The undersigned understand that mill and tunnel sites may also be listed on this waiver and be waived from payment of the maintenance fee, and that a notice of intent to hold for these sites is required to be filed with the BLM by the December 30th following the filing of this waiver.
6. The undersigned understand and acknowledge that pursuant to 43 U.S.C. 1212 and 18 U.S.C. 1001, the filing or recording of a false, fictitious, or fraudulent document with the BLM may result in a fine of up to \$250,000, a prison term not to exceed five years, or both.
7. The mining claims, mill or tunnel sites for which this waiver from payment of the maintenance fees is requested are:

CLAIM OR SITE NAME	BLM RECORDATION SERIAL NUMBER
1. GREENSTONE #11	AMC #405265 (913)
2. GREENSTONE #12	AMC #405266
3.	
4.	
5.	
6.	
7.	
8.	
9.	
10.	

RECEIVED
BLM AZ STATE OFFICE
2018 SEP -5 P 12:28
PHOENIX, ARIZONA

The owner(s) (claimants) of the above mining claims and sites are:

RYAN M KONING

(Owner's Name - Please Print)

[Handwritten Signature]
(Owner's Signature)

POB 72118 PHOENIX AZ 85050

(Owner's Mailing Address)

(City)

(State)

(Zip Code)

(Owner's Name - Please Print)

(Owner's Signature)

(Owner's Mailing Address)

(City)

(State)

(Zip Code)

(Owner's Name - Please Print)

(Owner's Signature)

(Owner's Mailing Address)

(City)

(State)

(Zip Code)

(Owner's Name - Please Print)

(Owner's Signature)

(Owner's Mailing Address)

(City)

(State)

(Zip Code)

(Continued on page 2)

ENTERED
SEP 12 2018
BY: *[Signature]*

2018 FEB -2 15:09:58

**POSTMARKED
TIMELY**

MICHELE KONING
PO Box 72118
PHOENIX, AZ. 85050

RECEIVED
BLM AZ STATE OFFICE

2018 SEP - 5 P 12: 28

PHOENIX, ARIZONA

BLM STATE OFFICE
ONE N. CENTRAL AVE.
STE. 800
PHOENIX, AZ. 85004


PHOENIX AZ 852

31 AUG 2018 PM 9 L

FOREVER
USA



85004-442700



POSTMARKED
TIMELY

UNITED STATES
DEPARTMENT OF THE INTERIOR
BUREAU OF LAND MANAGEMENT

MAINTENANCE FEE WAIVER CERTIFICATION

SEE INSTRUCTIONS ON PAGE 2

attach to
5211
[Signature]

405265

FORM APPROVED
OMB NO. 1004-0114
Expires: January 31, 2020

1. This small miner waiver is filed for the assessment year beginning on September 1, 2018 and ending on September 1, 2019.
2. The undersigned and all related parties owned ten or fewer mining claims, mill, or tunnel sites located and maintained on Federal lands in the United States of America on September 1, 2018.
3. The undersigned have performed the assessment work required by law for each mining claim listed prior to filing this waiver and understand that by filing this form, the undersigned must file an affidavit of assessment work with the Bureau of Land Management (BLM) by the December 30th following the filing of this waiver.
4. The undersigned understand that if the assessment work obligation has not yet come due under 30 U.S.C. 28 (for those claims in their first assessment year only), a notice of intent to hold reciting this condition must be recorded by the December 30th following the filing of this waiver.
5. The undersigned understand that mill and tunnel sites may also be listed on this waiver and be waived from payment of the maintenance fee, and that a notice of intent to hold for these sites is required to be filed with the BLM by the December 30th following the filing of this waiver.
6. The undersigned understand and acknowledge that pursuant to 43 U.S.C. 1212 and 18 U.S.C. 1001, the filing or recording of a false, fictitious, or fraudulent document with the BLM may result in a fine of up to \$250,000, a prison term not to exceed five years, or both.
7. The mining claims, mill or tunnel sites for which this waiver from payment of the maintenance fees is requested are:

CLAIM OR SITE NAME	BLM RECORDATION SERIAL NUMBER
1. GREENSTONE #11	AMC #405265
2. GREENSTONE #12	AMC #405266
3.	
4.	
5.	
6.	
7.	
8.	
9.	
10.	

RECEIVED
BLM AZ STATE OFFICE
2018 SEP 17 P 2:50
PHOENIX, ARIZONA

The owner(s) (claimants) of the above mining claims and sites are:

RYAN M KONING

 (Owner's Name - Please Print)
 POB 72118 PHOENIX AZ 85050

 (Owner's Mailing Address)

Ryan Koning

 (Owner's Signature)
 PHOENIX AZ 85050

 (City) (State) (Zip Code)

 (Owner's Name - Please Print)

 (Owner's Mailing Address)

 (Owner's Signature)

 (City) (State) (Zip Code)

 (Owner's Name - Please Print)

 (Owner's Mailing Address)

 (Owner's Signature)

 (City) (State) (Zip Code)

 (Owner's Name - Please Print)

 (Owner's Mailing Address)

 (Owner's Signature)

 (City) (State) (Zip Code)

UNITED STATES
DEPARTMENT OF THE INTERIOR
Bureau of Land Management
Arizona State Office
One North Central Avenue, Suite 800
Phoenix, Arizona 85004-4427

AN EQUAL OPPORTUNITY EMPLOYER

neopost[®]
09/07/2018
US POSTAGE

FIRST-CLASS MAIL

\$00.47⁰

US OFFICIAL MAIL
\$300 Penalty
For Private Use
ZIP 85004
041L11101433




OFFICIAL BUSINESS
PENALTY FOR PRIVATE USE \$300

RECEIVED
BLM AZ STATE OFFICE
2018 SEP 17 P 2:56
PHOENIX, ARIZONA

Michele A Koning
POB 72118
Phoenix AZ 85050

041L11101433



KONIN
PO BOX 72118
PHOENIX AZ 85050

RECEIVED
BLM AZ STATE OFFICE

2018 SEP 17 P 2: 20

PHOENIX, ARIZONA

CPU



U.S. POSTAGE
\$1.63
FCMF 0000
Orig: 85027
Dest: 85004 2S
09/14/18
11082416 06

First Class Mail
First Class Mail

U S DEPARTMENT OF THE INTERIOR
BUREAU OF LAND MANAGEMENT
ARIZONA STATE OFFICE
ONE NORTH CENTRAL AVE, STE 800
PHOENIX AZ 85004-4427

UNITED STATES
DEPARTMENT OF THE INTERIOR
BUREAU OF LAND MANAGEMENT
MAINTENANCE FEE WAIVER CERTIFICATION

520
[Handwritten Signature]

401323
405265
FORM APPROVED
OMB NO. 1004-0114
Expires: August 31, 2013

SEE INSTRUCTIONS ON PAGE 2

1. This small miner waiver is filed for the assessment year beginning on September 1, 2018 and ending on September 1, 2019.
2. The undersigned and all related parties owned ten or fewer mining claims, mill, or tunnel sites located and maintained on Federal lands in the United States of America on September 1, 2018.
3. The undersigned have performed the assessment work required by law for each mining claim listed prior to filing this waiver and understand that by filing this form, the undersigned must file an affidavit of assessment work with the Bureau of Land Management (BLM) by the December 30th following the filing of this waiver.
4. The undersigned understand that if the assessment work obligation has not yet come due under 30 U.S.C. 28 (for those claims in their first assessment year only), a notice of intent to hold reciting this condition must be recorded by the December 30th following the filing of this waiver.
5. The undersigned understand that mill and tunnel sites may also be listed on this waiver and be waived from payment of the maintenance fee, and that a notice of intent to hold for these sites is required to be filed with the BLM by the December 30th following the filing of this waiver.
6. The undersigned understand and acknowledge that pursuant to 43 U.S.C. 1212 and 18 U.S.C. 1001, the filing or recording of a false, fictitious, or fraudulent document with the BLM may result in a fine of up to \$250,000, a prison term not to exceed five years, or both.
7. The mining claims, mill or tunnel sites for which this waiver from payment of the maintenance fees is requested are:

CLAIM OR SITE NAME	BLM RECORDATION SERIAL NUMBER
1. UNION JACK #11	AMC #401323
2. UNION JACK #12	AMC #401324
3. UNION JACK #20	AMC #401325
4. UNION JACK #13	AMC #405274
5. UNION JACK #14	AMC #405275
6. UNION JACK #15	AMC #405276
7. UNION JACK #16	AMC #405277
8. UNION JACK #17	AMC #405278
9.	
10.	

PHOENIX, ARIZONA
2018 SEP -5 P 12:28
RECEIVED
BLM AZ STATE OFFICE
(913)

The owner(s) (claimants) of the above mining claims and sites are:

MICHELE A KONING

(Owner's Name - Please Print)
POB 72118 PHOENIX AZ 85050

(Owner's Mailing Address)

Michele Koning

(Owner's Signature)

(City) (State) (Zip Code)

(Owner's Name - Please Print)

(Owner's Mailing Address)

(Owner's Signature)

(City) (State) (Zip Code)

(Owner's Name - Please Print)

(Owner's Mailing Address)

(Owner's Signature)

(City) (State) (Zip Code)

(Owner's Name - Please Print)

(Owner's Mailing Address)

ENTERED
SEP 12 2018
BY: *BDS*

(Owner's Signature)

(City) (State) (Zip Code)

UNITED STATES
DEPARTMENT OF THE INTERIOR
Bureau of Land Management
Arizona State Office
One North Central Avenue, Suite 800
Phoenix, Arizona 85004-4427

OFFICIAL BUSINESS
PENALTY FOR PRIVATE USE \$300

RECEIVED
BLM AZ STATE OFFICE
2010 SEP 17 P 2:20
PHOENIX, ARIZONA

AN EQUAL OPPORTUNITY EMPLOYER

AZ 852
07 SEP '10
PM 11 L

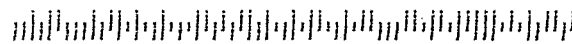
repost
09/07/2018
US POSTAGE



FIRST CLASS MAIL
\$00.47⁰
US OFFICIAL MAIL
FIRST CLASS PERMIT
NO. 1000 PHOENIX, AZ
ZIP 85004
041L 1101433

Ryan M Koning
POB 72118
Phoenix AZ 85050

010101-101010



MICHELE KONING
PO Box 72118
PHOENIX, AZ. 85050

RECEIVED
BLM AZ STATE OFFICE

2010 SEP -5 P 12:28

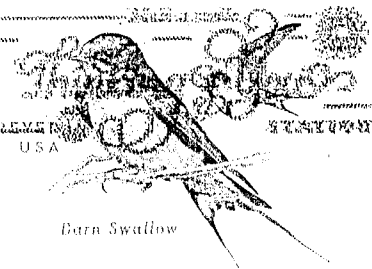
PHOENIX, ARIZONA

BLM STATE OFFICE
ONE N. CENTRAL AVE.
STE. 800
PHOENIX, AZ. 85004

PHOENIX AZ 852

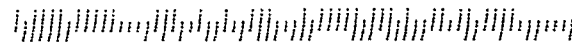
31 AUG 2015 PM 9 1

FOREMAN
USA



POSTMARKED
TIMELY

85004-442700



UNITED STATES
DEPARTMENT OF THE INTERIOR
BUREAU OF LAND MANAGEMENT
MAINTENANCE FEE WAIVER CERTIFICATION

attach to 520 JAC

401323
405274
405265

FORM APPROVED
OMB NO. 1004-0114
Expires: January 31, 2020

SEE INSTRUCTIONS ON PAGE 2

- This small miner waiver is filed for the assessment year beginning on September 1, 2018 and ending on September 1, 2019.
- The undersigned and all related parties owned ten or fewer mining claims, mill, or tunnel sites located and maintained on Federal lands in the United States of America on September 1, 2018.
- The undersigned have performed the assessment work required by law for each mining claim listed prior to filing this waiver and understand that by filing this form, the undersigned must file an affidavit of assessment work with the Bureau of Land Management (BLM) by the December 30th following the filing of this waiver.
- The undersigned understand that if the assessment work obligation has not yet come due under 30 U.S.C. 28 (for those claims in their first assessment year only), a notice of intent to hold reciting this condition must be recorded by the December 30th following the filing of this waiver.
- The undersigned understand that mill and tunnel sites may also be listed on this waiver and be waived from payment of the maintenance fee, and that a notice of intent to hold for these sites is required to be filed with the BLM by the December 30th following the filing of this waiver.
- The undersigned understand and acknowledge that pursuant to 43 U.S.C. 1212 and 18 U.S.C. 1001, the filing or recording of a false, fictitious, or fraudulent document with the BLM may result in a fine of up to \$250,000, a prison term not to exceed five years, or both.
- The mining claims, mill or tunnel sites for which this waiver from payment of the maintenance fees is requested are:

CLAIM OR SITE NAME	BLM RECORDATION SERIAL NUMBER
1. UNION JACK #11	AMC #401323
2. UNION JACK #12	AMC #401324
3. UNION JACK #20	AMC #401325
4. UNION JACK #13	AMC #405274
5. UNION JACK #14	AMC #405275
6. UNION JACK #15	AMC #405276
7. UNION JACK #16	AMC #405277
8. UNION JACK #17	AMC #405278
9.	
10.	

RECEIVED
BLM AT STATE OFFICE
2018 SEP 17 PD 2:51
PHOENIX, ARIZONA

The owner(s) (claimants) of the above mining claims and sites are:

MICHELE A KONING

 (Owner's Name - Please Print)
 POB 72118 PHOENIX AZ 85050

 (Owner's Mailing Address)

 (Owner's Name - Please Print)

 (Owner's Mailing Address)

 (Owner's Name - Please Print)

 (Owner's Mailing Address)

 (Owner's Name - Please Print)

 (Owner's Mailing Address)

Michele Konig

 (Owner's Signature)
 PHOENIX AZ 85050

 (City) (State) (Zip Code)

 (Owner's Signature)

 (City) (State) (Zip Code)

 (Owner's Signature)

 (City) (State) (Zip Code)

 (Owner's Signature)

 (City) (State) (Zip Code)

AFFIDAVIT OF ANNUAL ASSESSMENT WORK

401323
405265
437146

WHEN RECORDED, MAIL DOCUMENT TO:

NAME: MICHELE A KONING

ADDRESS: PO BOX 72118

CITY, STATE, ZIP: PHOENIX AZ 85050

FOR COUNTY RECORDER'S USE

No. of Claims 8
x \$10/claim
Total due BLM \$ 80.00

TO ALL WHOM IT MAY CONCERN:

1. The undersigned certifies that at least \$100 per claim was expended for development, labor and improvements, or equivalent value added, as the annual assessment work for the assessment year ending September 1, 2017 for the following contiguous unpatented mining claim(s), located in the County of MOHAVE, in the State of ARIZONA.

BLM Serial No.	Name of Claim	Tp	Rg	Sec	Mer	County Recordation Book and Page No.	Co. Recording Date
401323	UNION JACK #11						
401324	UNION JACK #12						
401325	UNION JACK #20						
405274	UNION JACK #13						
405275	UNION JACK #14						
405276	UNION JACK #15						
405277	UNION JACK #16						
405278	UNION JACK #17						

4061410

(Continued on page 2)

RECEIVED
BLM STATE OFFICE
2018 JAN - 4 P 1:10
PHOENIX, ARIZONA
INTEREST
JAN 11 2018
BY: RAM

2. Type of labor and improvements (specify what was done and give the total value for that labor and improvement to show at least \$100 for each claim). If a geological, geochemical, or geophysical survey was performed, as per 30 U.S.C. 28-1, reference the title of the report of survey, give cost and date of the survey and report, and indicate it was filed with the County Recorder:

Description of Work Performed	Value of Work Performed	Date Work Was Performed
SAMPLING, MAPPING & ROADWORK	1,000.00	MARCH/APRIL 2017

3. Name and mailing address of each person who performed the labor and improvements:

Name (please print)
 KEVIN GILLETTE

Current Mailing Address (please print)
 PO Box 72118 PHOENIX, AZ. 85050

4. Name and mailing address of each person who holds and claims the subject mining claim(s) for the valuable minerals contained therein. Be sure to indicate if there is a change of address:

Name (please print)
 MICHELE A KONING

Current Mailing Address (please print)
 PO BOX 72118 PHOENIX AZ 85050

5. The undersigned testifies that on the date of DECEMBER 22, 2017, all monuments required by law were erected upon the subject claim(s), and all notices required by law were posted on the subject claim(s) or copies thereof were in place, and at said date, each corner monument bore or contained

RECEIVED
 PHOENIX, ARIZONA
 APR 11 2017 1:10 PM

markings sufficient to appropriately designate the corner of the claim to which it pertains and the name of the claim(s).

I hereby certify under penalty of perjury under the laws of the State of ARIZONA that the foregoing statements are true and correct:

 Date: 12/22/17
(Signature of person responsible for above statement)

Title 18 U.S.C. 1001 and 43 U.S.C. 1212 make it a crime for any person knowingly and willfully to make to any department or agency of the United States any false, fictitious or fraudulent statements or representations as to any matter within its jurisdiction.


Notary Block

SUBSCRIBED AND SWORN TO before me, this 22 day of December 20 17

By:
(Signature of Affiant)

Title: Notary

My Commission Expires: 3/31/18



INSTRUCTIONS

- 1. This is an optional form that may be used to satisfy the requirements for the Bureau of Land Management (BLM) under the provisions of 43 U.S.C. §1744 and 30 U.S.C. §28-28d and the regulations thereunder (43 CFR part 3835). Since local and State laws may vary, you should contact your local and State agencies where the claims are located to ensure all applicable laws and requirements are satisfied.
- 2. The claimant(s) must fill in the date in paragraph 1 for the applicable assessment year and the county and state where the claims are located.
- 3. All claim names, BLM serial numbers, legal descriptions, and original county recording information must be listed for the claims pertaining to this assessment notice.
- 4. The claimant(s) must complete paragraph 2 listing all labor or improvements which was performed on or did benefit the subject mining claims. The value and date of the labor or improvements must also be listed. The total amount of labor or improvements can be listed, but the total expenditure must equal at least \$100 for each claim.
- 5. The names and current mailing addresses of the person(s) performing the labor shall be listed in paragraph 3.
- 6. The name and current mailing address of each owner (claimant) of the claims shall be listed in paragraph 4. The mailing address shall be the owner's address and not the address of an agent or anyone representing the claimant. Be sure to note if there has been a change of address.
- 7. Paragraph 5 shall be completed to show the date it was verified that all monuments required by law were properly erected, all notices were posted, and that corners were appropriately designated for all claims listed.
- 8. An exact legible reproduction or duplicate (other than microfilm or other electronic media) of this affidavit or another type of affidavit of assessment work that you file or will file in the county where each claim is located, must be filed with the BLM on or before December 30 of the calendar year in which the assessment year ends. For mill or tunnel sites, a separate notice of intent to hold must be filed with the BLM on or before December 30. Requirements for filing a notice of intent to hold can be found at 43 CFR 3835.33.
- 9. A processing fee of \$10 for each claim listed must be remitted to the BLM along with this or any other affidavit of assessment work.

RECEIVED
BLM ARIZONA OFFICE
2018 JAN -4 P 1:11
PHOENIX, ARIZONA

NOTICES

THE PRIVACY ACT and 43 CFR 2.223(d) require that you be furnished with the following information in connection with the information requested by this form.

AUTHORITY: 30 U.S.C. §28-28d and 43 CFR part 3835 permit collection of the information requested by this form.

PRINCIPAL PURPOSE: The BLM will use the information you provide to document compliance with 43 U.S.C. 1744 and that assessment work has been completed in accordance with 30 U.S.C. § 28-28d and 43 CFR part 3835 in lieu of paying the maintenance fee for the mining claims listed on this form.

ROUTINE USES: The BLM will only disclose this information in accordance with the provisions at 43 CFR 2.231(b) and (c).

EFFECT OF NOT PROVIDING INFORMATION: Disclosure of the requested information is required by 30 U.S.C. § 28-28d and 43 CFR part 3835 for claimants qualified to perform assessment work in lieu of paying the maintenance fee. Failure to submit all the requested information or to complete this form will delay the BLM's processing of the form and may preclude the BLM's acceptance of the assessment work information, which may result in forfeiture of the mining claim(s) by the claimant.

THE PAPERWORK REDUCTION ACT requires us to inform you that:

Use of this form is optional. You must perform assessment if a waiver to pay the maintenance fee has been requested. This form is provided to help you attest that annual assessment work has been completed in lieu of paying the maintenance fee for your claim(s). Submission of the requested information is necessary to obtain or retain a benefit.

You do not have to respond to this or any other Federal agency-sponsored information collection unless it displays a valid OMB control number.

BURDEN HOURS STATEMENT: The estimated public reporting burden for this form is 30 minutes per response, including the time for reviewing instructions, gathering and maintaining data, and completing and reviewing the form. You may submit comments regarding the burden estimate or any other aspect of this form to: U.S. Department of the Interior, Bureau of Land Management (1004-0114), Bureau Information Collection Clearance Officer (WO-630), 1849 C Street, N.W., Room 2134LM, Washington, D.C. 20240.

RECEIVED
BLM AVALANCH OFFICE
2018 JAN -4 P 1:11
PHOENIX, ARIZONA

When Recorded Return Document to:

RYAN KONING
PO BOX 72118
PHOENIX AZ 85050

Check here if this is a change of address.

Telephone: 480 661-9446

E-mail address: _____

AFFIDAVIT OF PERFORMANCE OF ANNUAL WORK

1. State of Arizona, County of YAVAPAI ss:

2. I (Name) RYAN M KONING

3. Reside at (Address) PO BOX 72118

City PHOENIX County MARICOPA

State AZ Zip 85050

being duly sworn, depose and say that I am a citizen of the United States, more than eighteen years of age, and that all of the facts set forth in this affidavit, subject to the provisions and penalties of 18 U.S.C. 1001 pertaining to the filing of false, fictitious, or fraudulent statements with the United States, are true and correct according to the best of my knowledge, information and belief.

4. Owner's name and address (If not shown in Items 1-3 above). _____

BLM
Date
Stamp
RECEIVED
BLM AZ STATE OFFICE
2018 JAN -4 P 1:10
PHOENIX, ARIZONA

5. That I am personally acquainted with the mining claim(s). The work and improvements were made by and at the expense of the owner(s) of said claim(s). Said contiguous group of claims, listed on this document, are situated in the

(optional) Mining District; YAVAPAI County, Arizona.

Line No.	MC NUMBER	CLAIM/SITE NAME	COUNTY RECORDER DATA (If available)	TWP	RNG	SEC
1	405265	GREENSTONE #11				
2	405266	GREENSTONE #12				
3						
4						
5						
6						

4061410

AFFIDAVIT OF PERFORMANCE OF ANNUAL WORK - page 2

RECEIVED
 2018 JAN -4 P 1:10
 BLM
 Date
 Stamp PHOENIX, ARIZONA

7						
8						
9						
10						

6. That between the dates starting at 12 o'clock noon on September 1, 20 16 and ending at 12 o'clock noon on September 1, 20 17 at least \$ 1,000.- dollars worth of work and improvements were done and performed upon said claim(s) or upon one or more of a contiguous group of claims for the benefit of all, wholly or partly outside of a contiguous group of claims for the benefit of all, not including the location work.

7. That the following persons were employed to perform the work and improvements described herein: KEVIN GILLETTE

8. That the work and improvements performed were: SAMPLING, MAPPING & ROADWORK


9. Dated: 12/27/17 Signature: [Signature]

SUBSCRIBED AND SWORN TO before me, a Notary Public, this 27 day of December 20 17

By: Eina Ramirez

Notary Public Arizona - Pima County

My Commission Expires June 30, 2021



Bureau of Land Management
 Arizona State Office
www.blm.gov/az

No. of Claims: 2 x \$10 = 20.00
 Check No.: _____ Init. _____
 Receipt No.: _____
 For BLM Use Only

Form: MCF108
 Revised July 2014
 Page 2 of 2

AFFIDAVIT OF ANNUAL ASSESSMENT WORK

WHEN RECORDED, MAIL DOCUMENT TO:

NAME: PAUL HAUMONT

ADDRESS: PO BOX 65

CITY, STATE, ZIP: BLACK CANYON CITY AZ
85324

FOR COUNTY RECORDER'S USE

No. of Claims 6
x \$10/claim
Total due BLM \$ 60

TO ALL WHOM IT MAY CONCERN:

1. The undersigned certifies that at least \$100 per claim was expended for development, labor and improvements, or equivalent value added, as the annual assessment work for the assessment year ending September 1, 2017 for the following contiguous unpatented mining claim(s), located in the County of YAVAPAI, in the State of ARIZONA.

BLM Serial No.	Name of Claim	Tp	Rg	Sec	Mer	County Recordation Book and Page No.	Date
AMC 437146	GOLD RUSH # 2	9N	2E	8			
AMC 437147	GOLD RUSH # 3	9N	2E	8			
AMC 437148	GOLD RUSH # 4	9N	2E	8			
AMC 437149	GOLD RUSH # 5	9N	2E	8			
AMC 431150	GOLD RUSH # 6	9N	2E	8			
AMC 437151	GOLD RUSH # 7	9N	2E	8			

4061410

RECEIVED
 COUNTY RECORDER'S OFFICE
 YAVAPAI COUNTY, ARIZONA
 2018 JAN 4 P 1:11

2. Type of labor and improvements (specify what was done and give the total value for that labor and improvement to show at least \$100 for each claim). If a geological, geochemical, or geophysical survey was performed, as per 30 U.S.C. 28-1, reference the title of the report of survey, give cost and date of the survey and report, and indicate it was filed with the County Recorder:

Description of Work Performed	Value of Work Performed	Date Work Was Performed
SAMPLING/MAPPING AND ROAD WORK	\$1,000	APRIL/MAY 2017

3. Name and mailing address of each person who performed the labor and improvements:

Name (please print)

PAUL HAUMENT

Current Mailing Address (please print)

PO BOX 65
 BLACK CANYON CITY, AZ 85324

4. Name and mailing address of each person who holds and claims the subject mining claim(s) for the valuable minerals contained therein. Be sure to indicate if there is a change of address:

Name (please print)

PAUL HAUMENT

Current Mailing Address (please print)

PO BOX 65
 BLACK CANYON CITY, AZ 85324

PHOENIX, ARIZONA
 2018 JAN -4 P 1:11
 RECEIVED

5. The undersigned testifies that on the date of _____, 20____ all monuments required by law were erected upon the subject claim(s), and all notices required by law were posted on the subject claim(s) or copies thereof were in place, and at said date, each corner monument bore or contained

markings sufficient to appropriately designate the corner of the claim to which it pertains and the name of the claim(s).

I hereby certify under penalty of perjury under the laws of the State of ARIZONA that the foregoing statements are true and correct:

[Signature] Date: 12-26-17
(Signature of person responsible for above statement)

Title 18 U.S.C. 1001 and 43 U.S.C. 1212 make it a crime for any person knowingly and willfully to make to any department or agency of the United States any false, fictitious or fraudulent statements or representations as to any matter within its jurisdiction.

Notary Block

SUBSCRIBED AND SWORN TO before me, this 26 day of December 2017

By: [Signature]
(Signature of Affiant)

Title: Public Notary

My Commission Expires: 02-27-2021



INSTRUCTIONS

1. This is an optional form that may be used to satisfy the requirements for the Bureau of Land Management (BLM) under the provisions of 43 U.S.C. §1744 and 30 U.S.C. §28-28d and the regulations thereunder (43 CFR part 3835). Since local and State laws may vary, you should contact your local and State agencies where the claims are located to ensure all applicable laws and requirements are satisfied.
2. The claimant(s) must fill in the date in paragraph 1 for the applicable assessment year and the county and state where the claims are located.
3. All claim names, BLM serial numbers, legal descriptions, and original county recording information must be listed for the claims pertaining to this assessment notice.
4. The claimant(s) must complete paragraph 2 listing all labor or improvements which was performed on or did benefit the subject mining claims. The value and date of the labor or improvements must also be listed. The total amount of labor or improvements can be listed, but the total expenditure must equal at least \$100 for each claim.
5. The names and current mailing addresses of the person(s) performing the labor shall be listed in paragraph 3.
6. The name and current mailing address of each owner (claimant) of the claims shall be listed in paragraph 4. The mailing address shall be the owner's address and not the address of an agent or anyone representing the claimant. Be sure to note if there has been a change of address.
7. Paragraph 5 shall be completed to show the date it was verified that all monuments required by law were properly erected, all notices were posted, and that corners were appropriately designated for all claims listed.
8. An exact legible reproduction or duplicate (other than microfilm or other electronic media) of this affidavit or another type of affidavit of assessment work that you file or will file in the county where each claim is located, must be filed with the BLM on or before December 30 of the calendar year in which the assessment year ends. For mill or tunnel sites, a separate notice of intent to hold must be filed with the BLM on or before December 30. Requirements for filing a notice of intent to hold can be found at 43 CFR 3835.33.
9. A processing fee of \$10 for each claim listed must be remitted to the BLM along with this or any other affidavit of assessment work.

RECEIVED
MARICOPA COUNTY
ARIZONA
DEC 27 11:11

NOTICES

THE PRIVACY ACT and 43 CFR 2.48(d) require that you be furnished with the following information in connection with the information requested by this form.

AUTHORITY: 30 U.S.C. §28-28d and 43 CFR part 3835 permit collection of the information requested by this form.

PRINCIPAL PURPOSE: The BLM will use the information you provide to document compliance with 43 U.S.C. 1744 and that assessment work has been completed in accordance with 30 U.S.C. § 28-28d and 43 CFR part 3835 in lieu of paying the maintenance fee for the mining claims listed on this form.

ROUTINE USES: The BLM will only disclose this information in accordance with the provisions at 43 CFR 2.56(b) and (c).

EFFECT OF NOT PROVIDING INFORMATION: Disclosure of the requested information is required by 30 U.S.C. § 28-28d and 43 CFR part 3835 for claimants qualified to perform assessment work in lieu of paying the maintenance fee. Failure to submit all the requested information or to complete this form will delay the BLM's processing of the form and may preclude the BLM's acceptance of the assessment work information, which may result in forfeiture of the mining claim(s) by the claimant.

THE PAPERWORK REDUCTION ACT requires us to inform you that:

Use of this form is optional. You must perform assessment if a waiver to pay the maintenance fee has been requested. This form is provided to help you attest that annual assessment work has been completed in lieu of paying the maintenance fee for your claim(s). Submission of the requested information is necessary to obtain or retain a benefit.

You do not have to respond to this or any other Federal agency-sponsored information collection unless it displays a valid OMB control number.

BURDEN HOURS STATEMENT: The estimated public reporting burden for this form is 30 minutes per response, including the time for reviewing instructions, gathering and maintaining data, and completing and reviewing the form. You may submit comments regarding the burden estimate or any other aspect of this form to: U.S. Department of the Interior, Bureau of Land Management (1004-0114), Bureau Information Collection Clearance Officer (WO-630), 1849 C Street, N.W., Room 2134LM, Washington, D.C. 20240.

PHOENIX, ARIZONA
2018 JAN -4 P 1:11
RECEIVED
BLM

KONING
PO BOX 72118
PHOENIX AZ 85050

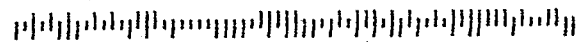
CPU



U.S. POSTAGE
\$0.70
FCML 0013
Orig: 85027
Dest: 85004
12/29/17
11082416 06 28

U S DEPARTMENT OF THE INTERIOR
BUREAU OF LAND MANAGEMENT
#1 N CENTRAL AVE STE 800
PHOENIX AZ 85004

85004-442700



RECEIVED
S M AZ STATE

2018 JAN -4 P 1:10

PHOENIX, ARIZONA

**United States Department of the Interior
Bureau of Land Management
DIV OF LANDS, MINRLS & ENERGY
ONE N CENTRAL AVE
PHOENIX, AZ 85004 -4427
Phone: 602-417-9200**

Receipt

No: 4061410

Transaction #: 4173042	
Date of Transaction: 01/08/2018	
CUSTOMER:	
MICHELE KONING PO BOX 72118 PHOENIX, AZ 85050-1019 US	

LINE #	QTY	DESCRIPTION	REMARKS	UNIT PRICE	TOTAL
1	1.00	LOCATABLE MINERALS / MINING CLAIMS- NOT NEW-UNADJUD, ONE AUTH NO. ONLY / MINING CLAIM MONEY RECEIVED CASES: AMC401323/\$160.00	POL 2017/16	- n/a -	160.00
TOTAL:					\$160.00

PAYMENT INFORMATION					
1	AMOUNT:	80.00	POSTMARKED:	N/A	
	TYPE:	CHECK	RECEIVED:	01/04/2018	
	CHECK NO:	9664			
	NAME:	ARIZONA SHUTTERS AND BLINDS LLC 625 W DEER VALLEY 103 PMB 460 PHOENIX AZ 85027 US			
2	AMOUNT:	20.00	POSTMARKED:	N/A	
	TYPE:	CHECK	RECEIVED:	01/04/2018	
	CHECK NO:	9666			
	NAME:	ARIZONA SHUTTERS AND BLINDS LLC 625 W DEER VALLEY 103 PMB 460 PHOENIX AZ 85027 US			
3	AMOUNT:	60.00	POSTMARKED:	N/A	
	TYPE:	CHECK	RECEIVED:	01/04/2018	
	CHECK NO:	9729			
	NAME:	HAUMONT, PAUL BOX 65			

BLACK CANYON CITY AZ 85324 US

REMARKS

This receipt was generated by the automated BLM Collections and Billing System and is a paper representation of a portion of the official electronic record contained therein.

UNITED STATES
DEPARTMENT OF THE INTERIOR
BUREAU OF LAND MANAGEMENT

403
EAG

Amc 401323
~~405274~~
405265

MAINTENANCE FEE WAIVER CERTIFICATION

FORM APPROVED
OMB NO. 1004-0114
Expires: October 31, 2016

SEE INSTRUCTIONS ON PAGE 2

1. This small miner waiver is filed for the assessment year beginning on September 1, 2017, and ending on September 1, 2018.
2. The undersigned and all related parties owned ten or fewer mining claims, mill, or tunnel sites located and maintained on Federal lands in the United States of America on September 1, 2017.
3. The undersigned have performed the assessment work required by law for each mining claim listed prior to filing this waiver and understand that by filing this waiver the undersigned must file an affidavit of assessment work with the Bureau of Land Management (BLM) by the December 30th following the filing of this waiver.
4. The undersigned understand that if the assessment work obligation has not yet come due under 30 U.S.C. 28 (for those claims in their first assessment year only a notice of intent to hold reciting this condition must be recorded by the December 30th following the filing of this waiver.
5. The undersigned understand that mill and tunnel sites may also be listed on this waiver and be waived from payment of the maintenance fee, and that a notice of intent to hold for these sites is required to be filed with the BLM by the December 30th following the filing of this waiver.
6. The undersigned understand and acknowledge that pursuant to 43 U.S.C. 1212 and 18 U.S.C. 1001, the filing or recording of a false, fictitious, or fraudulent document with the BLM may result in a fine of up to \$250,000, a prison term not to exceed five years, or both.
7. The mining claims, mill or tunnel sites for which this waiver from payment of the maintenance fees is requested are:

CLAIM OR SITE NAME	BLM RECORDATION SERIAL NUMBER
1. UNION JACK # 11	Amc 401323
2. UNION JACK # 12	Amc 401324
3. UNION JACK # 13	Amc 405274
4. UNION JACK # 14	Amc 405275
5. UNION JACK # 15	Amc 405276
6. UNION JACK # 16	Amc 405277
7. UNION JACK # 17	Amc 405278
8. UNION JACK # 20	Amc 401325
9.	
10.	

The owner(s) (claimants) of the above mining claims and sites are:

MICHELE KONING
(Owner's Name - Please Print)
PO BOX 72118
(Owner's Mailing Address)

Michele Koning
(Owner's Signature)
PHOENIX AZ 85050
(City) (State) (Zip Code)

(Owner's Name - Please Print)

(Owner's Signature)

(Owner's Mailing Address)

(City)

(State)

(Zip Code)

(Owner's Name - Please Print)

(Owner's Signature)

(Owner's Mailing Address)

(City)

(State)

(Zip Code)

(Owner's Name - Please Print)

(Owner's Signature)

(Owner's Mailing Address)

(City)

(State)

(Zip Code)

PHOENIX, ARIZONA
2017 AUG 28 P 2:03
RECEIVED
BLM AZ STATE OFFICE

ENTERED
SEP 13 2017
BY: [Signature]

nwb
h

(Owner's Name - Please Print)	(Owner's Signature)		
(Owner's Mailing Address)	(City)	(State)	(Zip Code)
(Owner's Name - Please Print)	(Owner's Signature)		
(Owner's Mailing Address)	(City)	(State)	(Zip Code)
(Owner's Name - Please Print)	(Owner's Signature)		
(Owner's Mailing Address)	(City)	(State)	(Zip Code)
(Owner's Name - Please Print)	(Owner's Signature)		
(Owner's Mailing Address)	(City)	(State)	(Zip Code)

18 U.S.C. 1001 and 43 U.S.C. 1212 make it a crime for any person knowingly and willfully to make to any department or agency of the United States any false, fictitious or fraudulent statements or representations as to any matter within its jurisdiction.

INSTRUCTIONS

1. This certification is made under the provisions of 43 U.S.C. § 1744 and 30 U.S.C. §28-28k and the regulations thereunder (43 CFR Part 3830).
2. The claimant(s) must fill in the dates in paragraph 1 for the beginning and ending of the assessment year for which this waiver is sought.
3. The claimant(s) must fill in the date in paragraph 2 for the beginning of the assessment year for which this waiver is sought.
4. All claim and site names and BLM serial numbers must be listed for the mining claims, mill sites, and tunnel sites for which the waiver is sought.
5. All owners of the mining claims, mill sites, and tunnel sites and their addresses must be given.
6. This waiver form must be signed by all the claimants or their designated agent, in original form. If an agent is designated, a notarized designation of agent, signed by all of the claimants with proper address given, must be submitted with this waiver.
7. This form must be filed no later than September 1st for the upcoming assessment year in the BLM State Office where the mining claims or sites are recorded, or the waiver cannot be granted by the BLM. (Example: To obtain a waiver for the assessment year 2012, which begins on September 1, 2011, you must qualify for and file for a waiver no later than September 1, 2011, in the proper BLM State Office.)
8. For all mining claims which require assessment work, you must record an affidavit of labor on or before the December 30th immediately following the filing of this waiver. For all other mining claims or sites waived, you must record a notice of intent to hold on or before the December 30th immediately following the filing of this waiver.
9. Mill and tunnel sites may also be listed on this waiver and be waived from payment of the maintenance fee. A notice of intent to hold for these sites is required to be filed by the December 30th following the filing of this waiver.

PHOENIX, ARIZONA

RECEIVED
BLM STATE OFFICE
2011 AUG 28 5 20 PM '11
FOR OFFICIAL USE ONLY

Amc 405265

Form 3830-2
(October 2014)

UNITED STATES
DEPARTMENT OF THE INTERIOR
BUREAU OF LAND MANAGEMENT

404

EX

MAINTENANCE FEE WAIVER CERTIFICATION

FORM APPROVED
OMB NO. 1004-0114
Expires: October 31, 2016

SEE INSTRUCTIONS ON PAGE 2

1. This small miner waiver is filed for the assessment year beginning on September 1, **2017** and ending on September 1, **2018**
2. The undersigned and all related parties owned ten or fewer mining claims, mill, or tunnel sites located and maintained on Federal lands in the United States of America on September 1, **2017**
3. The undersigned have performed the assessment work required by law for each mining claim listed prior to filing this waiver and understand that by filing this the undersigned must file an affidavit of assessment work with the Bureau of Land Management (BLM) by the December 30th following the filing of this waiver
4. The undersigned understand that if the assessment work obligation has not yet come due under 30 U.S.C. 28 (for those claims in their first assessment year only a notice of intent to hold reciting this condition must be recorded by the December 30th following the filing of this waiver.
5. The undersigned understand that mill and tunnel sites may also be listed on this waiver and be waived from payment of the maintenance fee, and that a notice of intent to hold for these sites is required to be filed with the BLM by the December 30th following the filing of this waiver.
6. The undersigned understand and acknowledge that pursuant to 43 U.S.C. 1212 and 18 U.S.C. 1001, the filing or recording of a false, fictitious, or fraudulent document with the BLM may result in a fine of up to \$250,000, a prison term not to exceed five years, or both.
7. The mining claims, mill or tunnel sites for which this waiver from payment of the maintenance fees is requested are:

CLAIM OR SITE NAME	BLM RECORDATION SERIAL NUMBER
1. GREENSTONE # 11	Amc 405265
2. GREENSTONE # 12	Amc 405266
3.	
4.	
5.	
6.	
7.	
8.	
9.	
10.	

The owner(s) (claimants) of the above mining claims and sites are:

RYAN M KANING

(Owner's Name - Please Print)

PO BOX 72118

(Owner's Mailing Address)

[Signature]

(Owner's Signature)

PHOENIX

(City)

AZ

(State)

85050

(Zip Code)

(Owner's Name - Please Print)

(Owner's Signature)

(Owner's Mailing Address)

(City)

(State)

(Zip Code)

PHOENIX, ARIZONA

(Owner's Name - Please Print)

(Owner's Signature)

(Owner's Mailing Address)

(City)

(State)

(Zip Code)

2017 AUG 28 P 2:03

RECEIVED
BLM AZ STATE OFFICE

ENTERED
SEP 13 2017

(Owner's Name - Please Print)

(Owner's Signature)

(Owner's Mailing Address)

(City)

(State)

(Zip Code)

[Handwritten initials]

(Owner's Name - Please Print)	(Owner's Signature)		
(Owner's Mailing Address)	(City)	(State)	(Zip Code)
(Owner's Name - Please Print)	(Owner's Signature)		
(Owner's Mailing Address)	(City)	(State)	(Zip Code)
(Owner's Name - Please Print)	(Owner's Signature)		
(Owner's Mailing Address)	(City)	(State)	(Zip Code)
(Owner's Name - Please Print)	(Owner's Signature)		
(Owner's Mailing Address)	(City)	(State)	(Zip Code)

18 U.S.C. 1001 and 43 U.S.C. 1212 make it a crime for any person knowingly and willfully to make to any department or agency of the United States any false, fictitious or fraudulent statements or representations as to any matter within its jurisdiction.

INSTRUCTIONS

1. This certification is made under the provisions of 43 U.S.C. § 1744 and 30 U.S.C. §28-28k and the regulations thereunder (43 CFR Part 3830).
2. The claimant(s) must fill in the dates in paragraph 1 for the beginning and ending of the assessment year for which this waiver is sought.
3. The claimant(s) must fill in the date in paragraph 2 for the beginning of the assessment year for which this waiver is sought.
4. All claim and site names and BLM serial numbers must be listed for the mining claims, mill sites, and tunnel sites for which the waiver is sought.
5. All owners of the mining claims, mill sites, and tunnel sites and their addresses must be given.
6. This waiver form must be signed by all the claimants or their designated agent, in original form. If an agent is designated, a notarized designation of agent, signed by all of the claimants with proper address given, must be submitted with this waiver.
7. This form must be filed no later than September 1st for the upcoming assessment year in the BLM State Office where the mining claims or sites are recorded, or the waiver cannot be granted by the BLM. (Example: To obtain a waiver for the assessment year 2012, which begins on September 1, 2011, you must qualify for and file for a waiver no later than September 1, 2011, in the proper BLM State Office.)
8. For all mining claims which require assessment work, you must record an affidavit of labor on or before the December 30th immediately following the filing of this waiver. For all other mining claims or sites waived, you must record a notice of intent to hold on or before the December 30th immediately following the filing of this waiver.
9. Mill and tunnel sites may also be listed on this waiver and be waived from payment of the maintenance fee. A notice of intent to hold for these sites is required to be filed by the December 30th following the filing of this waiver.

PHOENIX, ARIZONA

RECEIVED
BLM AZ STATE OFFICE
2011 AUG 28 2:04
FOR OFFICIAL USE ONLY

When Recorded Return Document to:

405265

RYAN KONING
POB 72118
PHOENIX AZ 85050

Check here is this is a change of address.

Telephone: _____

E-mail address: _____

AFFIDAVIT OF PERFORMANCE OF ANNUAL WORK

1. State of Arizona, County of YAVAPAI ss:

2. I (Name) RYAN KONING

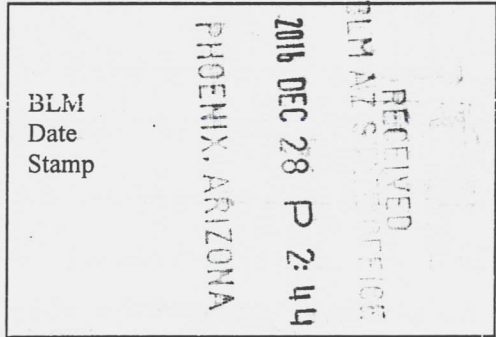
3. Reside at (Address) 2011 E DALEY LN
PHOENIX AZ 85024

City PHOENIX County MARICOPA

State AZ Zip 85024

being duly sworn, depose and say that I am a citizen of the United States, more than eighteen years of age, and that all of the facts set forth in this affidavit, subject to the provisions and penalties of 18 U.S.C. 1001 pertaining to the filing of false, fictitious, or fraudulent statements with the United States, are true and correct according to the best of my knowledge, information and belief.

4. Owner's name and address (If not shown in Items 1-3 above). _____



5. That I am personally acquainted with the mining claim(s). The work and improvements were made by and at the expense of the owner(s) of said claim(s). Said contiguous group of claims, listed on this document, are situated in the

_____ (optional) Mining District; YAVAPAI County, Arizona.

Line No.	NMC NUMBER	CLAIM/SITE NAME	COUNTY RECORDER DATA (If available)	TWP	RNG	SEC
1	405265	FRESHSTONE # 11				
2	405266	FRESHSTONE # 12				
3						
4						
5						
6						

BLM
Date
Stamp

7						
8						
9						
10						

6. That between the dates starting at 12 o'clock noon on September 1, 20 15 and ending at 12 o'clock noon on September 1, 20 16 at least \$ 1,000 dollars worth of work and improvements were done and performed upon said claim(s) or upon one or more of a contiguous group of claims for the benefit of all, wholly or partly outside of a contiguous group of claims for the benefit of all, not including the location work.

7. That the following persons were employed to perform the work and improvements described herein: _____

KEVIN GILLETTE


8. That the work and improvements performed were: SAMPLING, MAPPING A ROADWORK

9. Dated: 12/19/2016 Signature: [Signature]

SUBSCRIBED AND SWORN TO before me, a Notary Public, this 19 day of Dec 2016

By: Ryan Konig
Notary Public _____

My Commission Expires 9-1-2017



Bureau of Land Management
Arizona State Office
www.blm.gov/az

No. of Claims: 2 x \$10 = 20.00
 Check No.: 41098 Init. [Signature]
 Receipt No.: 3731535
 For BLM Use Only

K. GILLETTE
19150 E. OASIS DRIVE
BLACK CANYON CITY, AZ.
85234

PHOENIX, AZ 850

23 DEC 2016 PM 4 L

FOREVER



USA

BLM STATE OFFICE
ONE N. CENTRAL AVE.
PHOENIX, ARIZONA 85004-4427
85004-4427

PHOENIX, ARIZONA

2016 DEC 28 P 2:43

RECEIVED
BLM AZ STATE OFFICE

85004-442700



© USPS 2013

THIS ENVELOPE IS RECYCLABLE AND MADE WITH 30% POST CONSUMER CONTENT



**United States Department of the Interior
Bureau of Land Management**

DIV OF LANDS, MINRLS & ENERGY
ONE N CENTRAL AVE
PHOENIX, AZ 85004 -4427
Phone: 602-417-9200

Receipt

No: 3731535


Transaction #: 3836885	
Date of Transaction: 12/29/2016	
CUSTOMER:	
RYAN KONING PMB 72118 PHOENIX, AZ 85050 US	

LINE #	QTY	DESCRIPTION	REMARKS	UNIT PRICE	TOTAL
1	1.00	LOCATABLE MINERALS / MINING CLAIMS- NOT NEW-UNADJUD, ONE AUTH NO. ONLY / MINING CLAIM MONEY RECEIVED CASES: AMC405265/\$20.00	POL (2) 2016	- n/a -	20.00
TOTAL:					\$20.00

PAYMENT INFORMATION					
1	AMOUNT:	20.00	POSTMARKED:	12/23/2016	
	TYPE:	CHECK	RECEIVED:	12/28/2016	
	CHECK NO:	11098			
	NAME:	ARIZONA SHUTTERS AND BLINDS INC 625 W DEER VALLEY 103 PHOENIX AZ 85027 US			

REMARKS

This receipt was generated by the automated BLM Collections and Billing System and is a paper representation of a portion of the official electronic record contained therein.

ENTERED
DEC 30 2016
By: 

When Recorded Return Docu to:
MICHELE KONING
POB 72118
PHOENIX AZ 85050

401323
 405265

Check here is this is a change of address.
 Telephone: 480 370-9070
 E-mail address: _____

AFFIDAVIT OF PERFORMANCE OF ANNUAL WORK

1. State of Arizona, County of MOHAVE ss:
 2. I (Name) MICHELE KONING
 3. Reside at (Address) 2011 E DALEY LN
PHOENIX AZ 85024
 City PHOENIX County MARICOPA

PHOENIX, ARIZONA
 2016 DEC 28 P 2:44
 RECEIVED

State AZ Zip 85024 being duly sworn, depose and say that I am a citizen of the United States, more than eighteen years of age, and that all of the facts set forth in this affidavit, subject to the provisions and penalties of 18 U.S.C. 1001 pertaining to the filing of false, fictitious, or fraudulent statements with the United States, are true and correct according to the best of my knowledge, information and belief.

4. Owner's name and address (If not shown in Items 1-3 above) _____

5. That I am personally acquainted with the mining claim(s). The work and improvements were made by and at the expense of the owner(s) of said claim(s). Said contiguous group of claims, listed on this document, are situated in the _____ (optional) Mining District; MOHAVE County, Arizona.

Line No.	AMC NUMBER	CLAIM/SITE NAME	COUNTY RECORDER DATA (If available)	TWP	RNG	SEC
1	401323	UNION JACK #11				
2	401324	UNION JACK #12				
3	405274	UNION JACK #13				
4	405275	UNION JACK #14				
5	405276	UNION JACK #15				
6	405277	UNION JACK #16				

BLM
Date
Stamp

7	405278	UNION TALK # 17				
8	401325	UNION TALK # 20				
9						
10						

6. That between the dates starting at 12 o'clock noon on September 1, 20 15 and ending at 12 o'clock noon on September 1, 20 16 at least \$ 1,000 dollars worth of work and improvements were done and performed upon said claim(s) or upon one or more of a contiguous group of claims for the benefit of all, wholly or partly outside of a contiguous group of claims for the benefit of all, not including the location work.

7. That the following persons were employed to perform the work and improvements described herein: _____

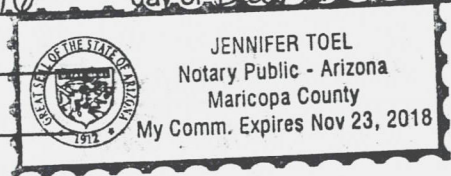
KEVIN FILLETTE

8. That the work and improvements performed were: SAMPLING, MAPPING & ROADWORK

9. Dated: 12/16/16 Signature: Michelle Koning

SUBSCRIBED AND SWORN TO before me, a Notary Public, this 16th day of December 20 16

By: Michele Koning
Notary Public [Signature]
My Commission Expires Nov 23, 2018



Bureau of Land Management
Arizona State Office
www.blm.gov/az

No. of Claims: 8 x \$10 = 80.00
Check No.: 11101 Init. AA
Receipt No.: 3731532
For BLM Use Only

United States Department of the Interior
Bureau of Land Management
 DIV OF LANDS, MINRLS & ENERGY
 ONE N CENTRAL AVE
 PHOENIX, AZ 85004 -4427
 Phone: 602-417-9200

Receipt

No: 3731532


Transaction #: 3836883	
Date of Transaction: 12/29/2016	
CUSTOMER:	
MICHELE KONING 2011 E DALEY LN PHOENIX, AZ 85024-7539 US	

LINE #	QTY	DESCRIPTION	REMARKS	UNIT PRICE	TOTAL
1	1.00	LOCATABLE MINERALS / MINING CLAIMS- NOT NEW-UNADJUD, ONE AUTH NO. ONLY / MINING CLAIM MONEY RECEIVED CASES: AMC401323/\$80.00	POL (8) 2016	- n/a -	80.00
TOTAL:					\$80.00

PAYMENT INFORMATION					
1	AMOUNT:	80.00	POSTMARKED:	12/23/2016	
	TYPE:	CHECK	RECEIVED:	12/28/2016	
	CHECK NO:	11101			
	NAME:	ARIZONA SHUTTERS AND BLINDS INC 625 W DEER VALLEY 103 PHOENIX AZ 85027 US			

REMARKS

This receipt was generated by the automated BLM Collections and Billing System and is a paper representation of a portion of the official electronic record contained therein.

ENTERED
 DEC 30 2016
 BY: 

UNITED STATES
DEPARTMENT OF THE INTERIOR
BUREAU OF LAND MANAGEMENT

415

Amc

MAINTENANCE FEE WAIVER CERTIFICATION

FORM APPROVED
OMB NO. 1004-0114
Expires: October 31, 2016

405265

SEE INSTRUCTIONS ON PAGE 2

1. This small miner waiver is filed for the assessment year beginning on September 1, 2016 and ending on September 1, 2017.
2. The undersigned and all related parties owned ten or fewer mining claims, mill, or tunnel sites located and maintained on Federal lands in the United States of America on September 1, 2016.
3. The undersigned have performed the assessment work required by law for each mining claim listed prior to filing this waiver and understand that by filing this form, the undersigned must file an affidavit of assessment work with the Bureau of Land Management (BLM) by the December 30th following the filing of this waiver.
4. The undersigned understand that if the assessment work obligation has not yet come due under 30 U.S.C. 28 (for those claims in their first assessment year only), a notice of intent to hold reciting this condition must be recorded by the December 30th following the filing of this waiver.
5. The undersigned understand that mill and tunnel sites may also be listed on this waiver and be waived from payment of the maintenance fee, and that a notice of intent to hold for these sites is required to be filed with the BLM by the December 30th following the filing of this waiver.
6. The undersigned understand and acknowledge that pursuant to 43 U.S.C. 1212 and 18 U.S.C. 1001, the filing or recording of a false, fictitious, or fraudulent document with the BLM may result in a fine of up to \$250,000, a prison term not to exceed five years, or both.
7. The mining claims, mill or tunnel sites for which this waiver from payment of the maintenance fees is requested are:

CLAIM OR SITE NAME	BLM RECORDATION SERIAL NUMBER
1. GREENSTONE # 11	Amc # 405265 ✓
2. GREENSTONE # 12	405266
3.	
4.	
5.	
6.	
7.	
8.	
9.	
10.	

The owner(s) (claimants) of the above mining claims and sites are:

RYAN KONING
 (Owner's Name - Please Print)
PO BOX 72118
 (Owner's Mailing Address)

Ryan Koning
 (Owner's Signature)
PHOENIX **AZ** **85050**
 (City) (State) (Zip Code)

(Owner's Name - Please Print)

(Owner's Signature)

(Owner's Mailing Address)

(City)

(State)

(Zip Code)

(Owner's Name - Please Print)

(Owner's Signature)

(Owner's Mailing Address)

(City)

(State)

(Zip Code)

(Owner's Name - Please Print)

(Owner's Signature)

(Owner's Mailing Address)

(City)

(State)

(Zip Code)

(Continued on page 2)

ENTERED
 483
SEP 07 2016
 BY: *[Signature]*

RECEIVED
 BLM/AZ STATE OFFICE
 PHOENIX, ARIZONA
 2016 AUG 25 12:02

NWJ

(Owner's Name - Please Print)

(Owner's Signature)

(Owner's Mailing Address)

(City) (State) (Zip Code)

(Owner's Name - Please Print)

(Owner's Signature)

(Owner's Mailing Address)

(City) (State) (Zip Code)

(Owner's Name - Please Print)

(Owner's Signature)

(Owner's Mailing Address)

(City) (State) (Zip Code)

(Owner's Name - Please Print)

(Owner's Signature)

(Owner's Mailing Address)

(City) (State) (Zip Code)

18 U.S.C. 1001 and 43 U.S.C. 1212 make it a crime for any person knowingly and willfully to make to any department or agency of the United States any false, fictitious or fraudulent statements or representations as to any matter within its jurisdiction.

INSTRUCTIONS

1. This certification is made under the provisions of 43 U.S.C. § 1744 and 30 U.S.C. §28-28k and the regulations thereunder (43 CFR Part 3830).
2. The claimant(s) must fill in the dates in paragraph 1 for the beginning and ending of the assessment year for which this waiver is sought.
3. The claimant(s) must fill in the date in paragraph 2 for the beginning of the assessment year for which this waiver is sought.
4. All claim and site names and BLM serial numbers must be listed for the mining claims, mill sites, and tunnel sites for which the waiver is sought.
5. All owners of the mining claims, mill sites, and tunnel sites and their addresses must be given.
6. This waiver form must be signed by all the claimants or their designated agent, in original form. If an agent is designated, a notarized designation of agent, signed by all of the claimants with proper address given, must be submitted with this waiver.
7. This form must be filed no later than September 1st for the upcoming assessment year in the BLM State Office where the mining claims or sites are recorded, or the waiver cannot be granted by the BLM. (Example: To obtain a waiver for the assessment year 2012, which begins on September 1, 2011, you must qualify for and file for a waiver no later than September 1, 2011, in the proper BLM State Office.)
8. For all mining claims which require assessment work, you must record an affidavit of labor on or before the December 30th immediately following the filing of this waiver. For all other mining claims or sites waived, you must record a notice of intent to hold on or before the December 30th immediately following the filing of this waiver.
9. Mill and tunnel sites may also be listed on this waiver and be waived from payment of the maintenance fee. A notice of intent to hold for these sites is required to be filed by the December 30th following the filing of this waiver.

RECEIVED
 BLM AZ STATE OFFICE
 2016 AUG 25 P 12:02
 PHOENIX, ARIZONA

FOR OFFICIAL USE ONLY

UNITED STATES
DEPARTMENT OF THE INTERIOR
BUREAU OF LAND MANAGEMENT
MAINTENANCE FEE WAIVER CERTIFICATION

414

[Handwritten initials]

FORM APPROVED
OMB NO. 1004-0114
Expires: October 31, 2016

SEE INSTRUCTIONS ON PAGE 2

401323. 405265

- This small miner waiver is filed for the assessment year beginning on September 1, 2016 and ending on September 1, 2017.
- The undersigned and all related parties owned ten or fewer mining claims, mill, or tunnel sites located and maintained on Federal lands in the United States of America on September 1, 2016.
- The undersigned have performed the assessment work required by law for each mining claim listed prior to filing this waiver and understand that by filing this form, the undersigned must file an affidavit of assessment work with the Bureau of Land Management (BLM) by the December 30th following the filing of this waiver.
- The undersigned understand that if the assessment work obligation has not yet come due under 30 U.S.C. 28 (for those claims in their first assessment year only), a notice of intent to hold reciting this condition must be recorded by the December 30th following the filing of this waiver.
- The undersigned understand that mill and tunnel sites may also be listed on this waiver and be waived from payment of the maintenance fee, and that a notice of intent to hold for these sites is required to be filed with the BLM by the December 30th following the filing of this waiver.
- The undersigned understand and acknowledge that pursuant to 43 U.S.C. 1212 and 18 U.S.C. 1001, the filing or recording of a false, fictitious, or fraudulent document with the BLM may result in a fine of up to \$250,000, a prison term not to exceed five years, or both.
- The mining claims, mill or tunnel sites for which this waiver from payment of the maintenance fees is requested are:

CLAIM OR SITE NAME	BLM RECORDATION SERIAL NUMBER
1. UNION JACK # 11	AMC# 401323 ✓
2. UNION JACK # 12	401324
3. UNION JACK # 13	405274
4. UNION JACK # 14	405275
5. UNION JACK # 15	405276
6. UNION JACK # 16	405277
7. UNION JACK # 17	405278
8. UNION JACK # 20	401325
9.	
10.	

The owner(s) (claimants) of the above mining claims and sites are:

MICHELE KONING
(Owner's Name - Please Print)
2011E DALEY LN
(Owner's Mailing Address)

Michele Koning
(Owner's Signature)
PHOENIX **AZ** **85024**
(City) (State) (Zip Code)

(Owner's Name - Please Print)

(Owner's Mailing Address)

(Owner's Signature)

(City) (State) (Zip Code)

(Owner's Name - Please Print)

(Owner's Mailing Address)

(Owner's Signature)

(City) (State) (Zip Code)

(Owner's Name - Please Print)

(Owner's Mailing Address)

(Owner's Signature)

(City) (State) (Zip Code)

(Continued on page 2)

ENTERED
483
SEP 07 2016

BY: *[Signature]*

RECEIVED
BLM AZ STATE OFFICE
2016 AUG 25 P 12:02
PHOENIX, ARIZONA

[Handwritten initials]

(Owner's Name - Please Print)

(Owner's Signature)

(Owner's Mailing Address)

(City)

(State)

(Zip Code)

(Owner's Name - Please Print)

(Owner's Signature)

(Owner's Mailing Address)

(City)

(State)

(Zip Code)

(Owner's Name - Please Print)

(Owner's Signature)

(Owner's Mailing Address)

(City)

(State)

(Zip Code)

(Owner's Name - Please Print)

(Owner's Signature)

(Owner's Mailing Address)

(City)

(State)

(Zip Code)

18 U.S.C. 1001 and 43 U.S.C. 1212 make it a crime for any person knowingly and willfully to make to any department or agency of the United States any false, fictitious or fraudulent statements or representations as to any matter within its jurisdiction.

INSTRUCTIONS

1. This certification is made under the provisions of 43 U.S.C. § 1744 and 30 U.S.C. §28-28k and the regulations thereunder (43 CFR Part 3830).
2. The claimant(s) must fill in the dates in paragraph 1 for the beginning and ending of the assessment year for which this waiver is sought.
3. The claimant(s) must fill in the date in paragraph 2 for the beginning of the assessment year for which this waiver is sought.
4. All claim and site names and BLM serial numbers must be listed for the mining claims, mill sites, and tunnel sites for which the waiver is sought.
5. All owners of the mining claims, mill sites, and tunnel sites and their addresses must be given.
6. This waiver form must be signed by all the claimants or their designated agent, in original form. If an agent is designated, a notarized designation of agent, signed by all of the claimants with proper address given, must be submitted with this waiver.
7. This form must be filed no later than September 1st for the upcoming assessment year in the BLM State Office where the mining claims or sites are recorded, or the waiver cannot be granted by the BLM. (Example: To obtain a waiver for the assessment year 2012, which begins on September 1, 2011, you must qualify for and file for a waiver no later than September 1, 2011, in the proper BLM State Office.)
8. For all mining claims which require assessment work, you must record an affidavit of labor on or before the December 30th immediately following the filing of this waiver. For all other mining claims or sites waived, you must record a notice of intent to hold on or before the December 30th immediately following the filing of this waiver.
9. Mill and tunnel sites may also be listed on this waiver and be waived from payment of the maintenance fee. A notice of intent to hold for these sites is required to be filed by the December 30th following the filing of this waiver.

PHOENIX, ARIZONA

2016 AUG 25 P 12: 02

RECEIVED
BLM AZ STATE OFFICE

FOR OFFICIAL USE ONLY

UNITED STATES
DEPARTMENT OF THE INTERIOR
BUREAU OF LAND MANAGEMENT

475

401323
405265

FORM APPROVED
OMB NO. 1004-0114

Expires: October 31, 2016

MAINTENANCE FEE WAIVER CERTIFICATION

SEE INSTRUCTIONS ON PAGE 2

- This small miner waiver is filed for the assessment year beginning on September 1, 2015 and ending on September 1, 2016.
- The undersigned and all related parties owned ten or fewer mining claims, mill, or tunnel sites located and maintained on Federal lands in the United States of America on September 1, 2015.
- The undersigned have performed the assessment work required by law for each mining claim listed prior to filing this waiver and understand that by filing this form, an affidavit of assessment work must be recorded by the December 30th following the filing of this waiver.
- The undersigned understand that if the assessment work obligation has not yet come due under 30 U.S.C. 28 (for those claims in their first assessment year only), a notice of intent to hold reciting this condition must be recorded by the December 30th following the filing of this waiver.
- The undersigned understand that mill and tunnel sites may also be listed upon this waiver and be waived from payment of the maintenance fee, and that a notice of intent to hold for these sites is required to be recorded by the December 30th immediately following the filing of this waiver.
- The undersigned understand and acknowledge that pursuant to 43 U.S.C. 1212 and 18 U.S.C. 1001, the filing or recording of a false, fictitious, or fraudulent document with the Bureau of Land Management may result in a fine of up to \$250,000, a prison term not to exceed five years, or both.
- The mining claims, mill or tunnel sites for which this waiver from payment of the maintenance fees is requested are:

CLAIM OR SITE NAME	BLM RECORDATION SERIAL NUMBER
1. UNION JACK # 11	AMC# 401323 ✓
2. UNION JACK # 12	401324
3. UNION JACK # 13	405274
4. UNION JACK # 14	405275
5. UNION JACK # 15	405276
6. UNION JACK # 16	405277
7. UNION JACK # 17	405278
8. UNION JACK # 20	401325
9. GREEN STONE # 11	405265
10. GREEN STONE # 12	405266

The owner(s) (claimants) of the above mining claims and sites are:

Michele Koning

(Owner's Name - Please Print)

Michele Koning

(Owner's Signature)

2011 E Daley Lane

(Street or P.O. Box)

Phoenix

(City)

AZ

(State)

85024

(Zip Code)

Ryan Koning

(Owner's Name - Please Print)

Ryan Koning

(Owner's Signature)

PO Box 72118

(Street or P.O. Box)

Phoenix

(City)

AZ

(State)

85050

(Zip Code)

(Owner's Name - Please Print)

2015 AUG 28 P 1:29

(Owner's Signature)

(Street or P.O. Box)

(City)

(State)

(Zip Code)

Continued on page 2)

CORRECTED WAIVER

247 REMOVED 4/8/2016 RM

ENTERED
SEP 11 2015
BY: *RM*

247 ENTERED ON
405265 & 405266

RMV
9/10/2015

RECEIVED
BLM AZ STATE OFFICE
2015 APR - 7 P 12: 11
PHOENIX, ARIZONA

Ryan Koning
(Owner's Name - Please Print)
PO Box 72118
(Street or P.O. Box)

Ryan Koning
(Owner's Signature)
Phoenix
(City) AZ 85050
(State) (Zip Code)

(Owner's Name - Please Print)

(Owner's Signature)

(Street or P.O. Box)

(City)

(State)

(Zip Code)

(Owner's Name - Please Print)

(Owner's Signature)

(Street or P.O. Box)

(City)

(State)

(Zip Code)

(Owner's Name - Please Print)

(Owner's Signature)

(Street or P.O. Box)

(City)

(State)

(Zip Code)

Title 18 U.S.C. Section 1001 and Title 43 U.S.C. Section 1212 makes it a crime for any person knowingly and willfully to make to any department or agency of the United States any false, fictitious or fraudulent statements or representations as to any matter within its jurisdiction.

INSTRUCTIONS

1. This certification is made under the provisions of §1744 of Title 43 and § 28-28k of Title 30 of the United States Code; and the regulations thereunder (43 CFR Part 3830).
2. The claimant(s) must fill in the dates in paragraph 1 for the beginning and ending of the assessment year for which this waiver is sought.
3. The claimant(s) must fill in the date in paragraph 2 for the beginning of the assessment year for which this waiver is sought.
4. All claim and site names and Bureau of Land Management (BLM) serial numbers must be listed for the mining claims, mill sites, and tunnel sites for which the waiver is sought.
5. All owners of the mining claims, mill sites, and tunnel sites and their addresses must be given.
6. This waiver form must be signed by all the claimants or their designated agent, in original form. If an agent is designated, a notarized designation of agent, signed by all of the claimants with proper address given, must be submitted with this waiver.
7. This form must be filed no later than September 1st for the upcoming assessment year in the BLM State Office where the mining claims or sites are recorded, or the waiver cannot be granted by the BLM. (Example: To obtain a waiver for the assessment year 2012, which begins on September 1, 2011, you must qualify for and file for a waiver no later than September 1, 2011, in the proper BLM State Office.)
8. For all mining claims which require assessment work, you must record an affidavit of labor on or before the December 30th immediately following the filing of this waiver. For all other mining claims or sites waived, you must record a notice of intent to hold on or before the December 30th immediately following the filing of this waiver.
9. Mill and tunnel sites may also be listed upon this waiver and be waived from payment of the maintenance fee. A notice of intent to hold for these sites is required to be filed by the December 30th following the filing of this waiver.

PHOENIX, ARIZONA

2016 APR - 7 P 12:11

RECEIVED
BLM AZ STATE OFFICE

FOR OFFICIAL USE ONLY
PHOENIX, ARIZONA
2015 AUG 28 P 1:26
RECEIVED
BLM AZ STATE OFFICE

(Form 3830-2, page 2)

**DEPARTMENT OF THE INTERIOR
BUREAU OF LAND MANAGEMENT
MINING CLAIMS**

(LIVE) Serial Register Page

Run Date/Time: 01/21/2016 11:14 AM

Page 1 of 1

01 05-10-1872;017STAT0091;30USC26,28,34
Case Type 384101: LODE CLAIM
Claim Name: GREEN STONE #11
Commodity :
Case Disposition: ACTIVE
Required Maintenance Fee: \$155.00

Total Acres
20.660

Serial Number
AMC405265
Lead File Number
AMC405265

Name & Address	Int Rel
KONING RYAN PO BOX 72118 PHOENIX, AZ 85050-1019	CLAIMANT

Mer Twp	Rng	Sec	Quadrant	District/Field Office	County
14	0090N	0020E	005 SW	HASSAYAMPA FO	YAVAPAI

Act Date	Code	Action	Action Remarks	Receipt Number
11/27/2010	403	LOCATION DATE		
02/01/2011	395	RECORDATION NOTICE RECD	1	2285760
08/28/2015	483	SMALL MINER CERT FILED	2016	
08/29/2014	782	MAINTENANCE FEE PAYMENT	2015;\$155	3117654
08/28/2015	480	EVID OF ASSMT FILED	2015	3379933
08/28/2013	682	MAINTENANCE FEE/\$140	2014;\$140	2867586
08/23/2012	682	MAINTENANCE FEE/\$140	2013;\$140	2638359
08/17/2011	682	MAINTENANCE FEE/\$140	2012	2407277
02/01/2011	484	LOCATION YEAR / MAINTENANCE	2011	2285760
08/28/2015	247	FUTURE ACTION SUSPENSE	2016 WVR CORRECTION	
08/13/2015	396	TRF OF INTEREST FILED	SCHROEDER BRAD	3365870
05/10/2011	669	LAND STATUS CHECKED		
02/01/2011	501	ACCT ADV IN LEAD FILE	AMC405265-AMC405279;	
11/30/2010	404	COUNTY RECORDATION	0;4779;535	

Line Nr Remarks

RECEIVED
 BLM AZ STATE OFFICE
 2016 APR -7 P 12:11
 PHOENIX, ARIZONA

NO WARRANTY IS MADE BY BLM
 FOR USE OF THE DATA FOR
 PURPOSES NOT INTENDED BY BLM

**DEPARTMENT OF THE INTERIOR
BUREAU OF LAND MANAGEMENT
MINING CLAIMS**

(LIVE) Serial Register Page

Run Date/Time: 01/21/2016 11:10 AM

Page 1 of 1

01 05-10-1872;017STAT0091;30USC26,28,34
Case Type 384101: LODE CLAIM
Claim Name: GREEN STONE #12
Commodity :
Case Disposition: ACTIVE
Required Maintenance Fee: \$155.00

Total Acres
20.660

Serial Number
AMC405266
Lead File Number
AMC405265

Name & Address	Int Rel
KONING RYAN PO BOX 72118 PHOENIX, AZ 85050-1019	CLAIMANT

Mer Twp	Rng	Sec	Quadrant	District/Field Office	County
14	0090N	0020E	005	NW ,SW	HASSAYAMPA FO
					YAVAPAI

Act Date	Code	Action	Action Remarks	Receipt Number
11/27/2010	403	LOCATION DATE		
02/01/2011	395	RECORDATION NOTICE RECD	1	2285760
08/28/2015	483	SMALL MINER CERT FILED	2016	
08/29/2014	782	MAINTENANCE FEE PAYMENT	2015;\$155	3117654
08/28/2015	480	EVID OF ASSMT FILED	2015	3379933
08/28/2013	682	MAINTENANCE FEE/\$140	2014;\$140	2867586
08/23/2012	682	MAINTENANCE FEE/\$140	2013;\$140	2638359
08/17/2011	682	MAINTENANCE FEE/\$140	2012	2407277
02/01/2011	484	LOCATION YEAR / MAINTENANCE	2011	2285760
08/28/2015	247	FUTURE ACTION SUSPENSE	2016 WVR CORRECTION	
08/13/2015	396	TRF OF INTEREST FILED	SCHROEDER BRAD	3365870
05/10/2011	669	LAND STATUS CHECKED		
02/01/2011	501	ACCT ADV IN LEAD FILE	AMC405265-AMC405279;	
11/30/2010	404	COUNTY RECORDATION	0;4779;534	

Line Nr Remarks

RECEIVED
 BLM AZ STATE OFFICE
 2016 APR -7 P 12: 11
 PHOENIX, ARIZONA

NO WARRANTY IS MADE BY BLM
 FOR USE OF THE DATA FOR
 PURPOSES NOT INTENDED BY BLM



United States Department of the Interior



BUREAU OF LAND MANAGEMENT

Arizona State Office

One North Central Avenue, Suite 800

Phoenix, Arizona 85004-4427

www.blm.gov/az/

FEB 08 2016

In Reply Refer To:
3800 (9200) RM
AMC405265

CERTIFIED MAIL – RETURN RECEIPT REQUESTED 7015 1660 0000 0432 7770

NOTICE

RYAN KONING
PO BOX 72118
PHOENIX, AZ 85050-1019

GREEN STONE #11, GREEN STONE #12
AMC405265, AMC405266

RECEIVED
BLM AZ STATE OFFICE
2016 APR -7 P 12:11
PHOENIX, ARIZONA

Maintenance Fee Waiver Held for Rejection

This office received the Maintenance Fee Waiver Certification (waiver) for the above listed mining claim(s). The waiver is not properly completed and does not meet the annual filing requirements.

In accordance with 43 Code of Federal Regulations (CFR) 3835.10, the name, address, and original signatures of all owners of the mining claim must be included on the waiver form. Please correct the discrepancy as noted below:

The document is missing the claim owner's name, address and signature. Please obtain the missing signature on the enclosed copy of the waiver. Serial Register Pages are enclosed listing the claim owner.

In order to correct the defect in the waiver, per 43 CFR 3835.93, you must provide this office with the requested information within 60 days of your receipt of this notice. If you are unable to provide this information, you have the option of paying the annual maintenance fee of \$155 per claim (\$155 per 20 acres for placer claims larger than 20 acres). If we do not receive the requested corrections or the maintenance fees within the 60 day time frame, the claim(s) will be declared forfeited and closed.

Please include your AMC serial number on all correspondence. If additional information is required, please contact RéAnn Myers at 602-417-9413.

Rebecca Heick

Rebecca Heick
Deputy State Director
Lands, Minerals and Energy Division

Enclosures

RECEIVED
BLM AZ STATE OFFICE
2016 APR -7 P 12:11
PHOENIX, ARIZONA

UNITED STATES
DEPARTMENT OF THE INTERIOR
Bureau of Land Management
Arizona State Office
One North Central Avenue, Suite 800
Phoenix, Arizona 85004-4427

OFFICIAL BUSINESS
PENALTY FOR PRIVATE USE \$300

CERTIFIED MAIL®



7015 1660 0000 0432 7770

RYAN KONING
PO BOX 72118
PHOENIX, AZ 85050-1019

neopost
02/08/2016
US POSTAGE



FIRST-CLASS MAIL
\$06.95⁵
US OFFICIAL MAIL
\$300 Penalty
For Private Use
ZIP 85004
041L11101433

PHOENIX, ARIZONA

2016 APR - 7 P 12: 11

RECEIVED
BLM AZ STATE OFFICE

Qatt 2/11

85050\$1019 B011



PLACE STICKER AT TOP OF ENVELOPE TO THE RIGHT
OF THE RETURN ADDRESS. FOLD AT DOTTED

UNITED STATES
DEPARTMENT OF THE INTERIOR
BUREAU OF LAND MANAGEMENT

475

401323

405265

FORM APPROVED
OMB NO. 1004-0114

Expires: October 31, 2016

MAINTENANCE FEE WAIVER CERTIFICATION

SEE INSTRUCTIONS ON PAGE 2

1. This small miner waiver is filed for the assessment year beginning on September 1, 2015 and ending on September 1, 2016.
2. The undersigned and all related parties owned ten or fewer mining claims, mill, or tunnel sites located and maintained on Federal lands in the United States of America on September 1, 2015.
3. The undersigned have performed the assessment work required by law for each mining claim listed prior to filing this waiver and understand that by filing this form, an affidavit of assessment work must be recorded by the December 30th following the filing of this waiver.
4. The undersigned understand that if the assessment work obligation has not yet come due under 30 U.S.C. 28 (for those claims in their first assessment year only), a notice of intent to hold reciting this condition must be recorded by the December 30th following the filing of this waiver.
5. The undersigned understand that mill and tunnel sites may also be listed upon this waiver and be waived from payment of the maintenance fee, and that a notice of intent to hold for these sites is required to be recorded by the December 30th immediately following the filing of this waiver.
6. The undersigned understand and acknowledge that pursuant to 43 U.S.C. 1212 and 18 U.S.C. 1001, the filing or recording of a false, fictitious, or fraudulent document with the Bureau of Land Management may result in a fine of up to \$250,000, a prison term not to exceed five years, or both.
7. The mining claims, mill or tunnel sites for which this waiver from payment of the maintenance fees is requested are:

CLAIM OR SITE NAME	BLM RECORDATION SERIAL NUMBER
1. UNION JACK # 11	AMC# 401323
2. UNION JACK # 12	401324
3. UNION JACK # 13	405274
4. UNION JACK # 14	405275
5. UNION JACK # 15	405276
6. UNION JACK # 16	405277
7. UNION JACK # 17	405278
8. UNION JACK # 20	401325
9. GREEN STONE # 11	405265
10. GREEN STONE # 12	405266

The owner(s) (claimants) of the above mining claims and sites are:

Michele Koning

(Owner's Name - Please Print)

Michele Koning

(Owner's Signature)

2011 E Daley Lane

(Street or P.O. Box)

Phoenix

(City)

AZ

(State)

85024

(Zip Code)

(Owner's Name - Please Print)

(Owner's Signature)

(Street or P.O. Box)

(City)

(State)

(Zip Code)

(Owner's Name - Please Print)

(Owner's Signature)

(Street or P.O. Box)

(City)

(State)

(Zip Code)

Continued on page 2)

RECEIVED
ENTERED
SEP 11 2015
BY: *fm*

247 ENTERED ON
405265 & 405266

NWJ
9/10/2015

(Owner's Name - Please Print)	(Owner's Signature)
(Street or P.O. Box)	(City) (State) (Zip Code)
(Owner's Name - Please Print)	(Owner's Signature)
(Street or P.O. Box)	(City) (State) (Zip Code)
(Owner's Name - Please Print)	(Owner's Signature)
(Street or P.O. Box)	(City) (State) (Zip Code)
(Owner's Name - Please Print)	(Owner's Signature)
(Street or P.O. Box)	(City) (State) (Zip Code)

Title 18 U.S.C. Section 1001 and Title 43 U.S.C. Section 1212 makes it a crime for any person knowingly and willfully to make to any department or agency of the United States any false, fictitious or fraudulent statements or representations as to any matter within its jurisdiction.

INSTRUCTIONS

1. This certification is made under the provisions of §1744 of Title 43 and § 28-28k of Title 30 of the United States Code; and the regulations thereunder (43 CFR Part 3830).
2. The claimant(s) must fill in the dates in paragraph 1 for the beginning and ending of the assessment year for which this waiver is sought.
3. The claimant(s) must fill in the date in paragraph 2 for the beginning of the assessment year for which this waiver is sought.
4. All claim and site names and Bureau of Land Management (BLM) serial numbers must be listed for the mining claims, mill sites, and tunnel sites for which the waiver is sought.
5. All owners of the mining claims, mill sites, and tunnel sites and their addresses must be given.
6. This waiver form must be signed by all the claimants or their designated agent, in original form. If an agent is designated, a notarized designation of agent, signed by all of the claimants with proper address given, must be submitted with this waiver.
7. This form must be filed no later than September 1st for the upcoming assessment year in the BLM State Office where the mining claims or sites are recorded, or the waiver cannot be granted by the BLM. (Example: To obtain a waiver for the assessment year 2012, which begins on September 1, 2011, you must qualify for and file for a waiver no later than September 1, 2011, in the proper BLM State Office.)
8. For all mining claims which require assessment work, you must record an affidavit of labor on or before the December 30th immediately following the filing of this waiver. For all other mining claims or sites waived, you must record a notice of intent to hold on or before the December 30th immediately following the filing of this waiver.
9. Mill and tunnel sites may also be listed upon this waiver and be waived from payment of the maintenance fee. A notice of intent to hold for these sites is required to be filed by the December 30th following the filing of this waiver.

RECEIVED
BLM STATE OFFICE
2015 AUG 28 P 1:26
PHOENIX, ARIZONA
FOR OFFICIAL USE ONLY

When Recorded Return Document to:

MICHELE KONING
2011 E. DALEY LN.
PHOENIX, AZ, 85024

401323
405265

Check here is this is a change of address.

Telephone: _____

E-mail address: _____

AFFIDAVIT OF PERFORMANCE OF ANNUAL WORK

1. State of Arizona, County of MOHAVE ss:

2. I (Name) MICHELE KONING

3. Reside at (Address) 2011 E. DALEY LN.
PHOENIX, ARIZONA 85024

City PHOENIX County MARICOPA

RECEIVED
IN AZ STATE OFFICE
2015 AUG 28 P 1:26
PHOENIX, ARIZONA
BLM
Date
Stamp

State AZ Zip 85024 being duly sworn, depose and say that I am a citizen of the United States, more than eighteen years of age, and that all of the facts set forth in this affidavit, subject to the provisions and penalties of 18 U.S.C. 1001 pertaining to the filing of false, fictitious, or fraudulent statements with the United States, are true and correct according to the best of my knowledge, information and belief.

4. Owner's name and address (if not shown in Items 1-3 above). _____

5. That I am personally acquainted with the mining claim(s). The work and improvements were made by and at the expense of the owner(s) of said claim(s). Said contiguous group of claims, listed on this document, are situated in the

_____ (optional) Mining District; MOHAVE County, Arizona.

Line No.	AMC NUMBER	CLAIM/SITE NAME	COUNTY RECORDER DATA (If available)	TWP	RNG	SEC
1	401323	UNION JACK # 11				
2	401324	UNION JACK # 12				
3	405274	UNION JACK # 13				
4	405275	UNION JACK # 14				
5	405276	UNION JACK # 15				
6	405277	UNION JACK # 16				

Form: MCF108
Revised Jan. 2006
Page 1 of 2

ENTERED
AUG 31 2015
JR

RECEIVED
M.A.Z. STATE OFFICE
2015 AUG 28 P 1:20
AGENCY, ARIZONA

BLM
Date
Stamp

7	405278	UNION JACK # 17				
8	401325	UNION JACK # 20				
9						
10						

6. That between the dates starting at 12 o'clock noon on September 1, 20 14 and ending at 12 o'clock noon on September 1, 20 15 at least \$ 1,000 dollars worth of work and improvements were done and performed upon said claim(s) or upon one or more of a contiguous group of claims for the benefit of all, wholly or partly outside of a contiguous group of claims for the benefit of all, not including the location work.

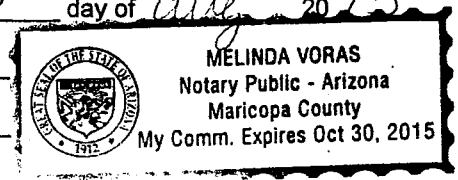
7. That the following persons were employed to perform the work and improvements described herein: KEVIN GILLETTE

8. That the work and improvements performed were: SAMPLING, MAPPING AND ROAD WORK

9. Dated: 8/3/15 Signature: Melinda Voras

SUBSCRIBED AND SWORN TO before me, a Notary Public, this 3 day of Aug, 20 15

By: MV
Notary Public Melinda Voras
My Commission Expires 10/30/15



Bureau of Land Management
Arizona State Office
www.az.blm.gov

No. of Claims: 8 x \$10 = 80.00
Check No.: 107 Init. EG
Receipt No.: 3379933
For BLM Use Only

When Recorded Return Document to:

MICHELE KONING
2011 E. DALEY LN.
PHOENIX AZ 85024

Check here is this is a change of address.

Telephone: _____

E-mail address: _____

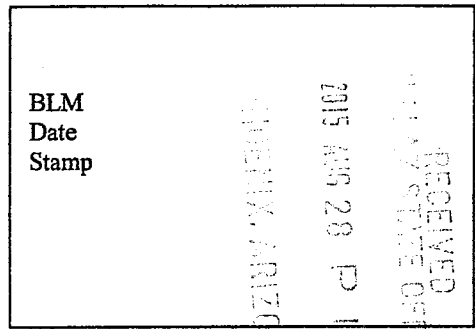
AFFIDAVIT OF PERFORMANCE OF ANNUAL WORK

1. State of Arizona, County of YAVAPAI ss:

2. I (Name) MICHELE KONING

3. Reside at (Address) 2011 E. DALEY LN.

City PHOENIX County MARICOPA



State AZ Zip 85024 being duly sworn, depose and say that I am a citizen of the United States, more than eighteen years of age, and that all of the facts set forth in this affidavit, subject to the provisions and penalties of 18 U.S.C. 1001 pertaining to the filing of false, fictitious, or fraudulent statements with the United States, are true and correct according to the best of my knowledge, information and belief.

4. Owner's name and address (If not shown in Items 1-3 above). _____

5. That I am personally acquainted with the mining claim(s). The work and improvements were made by and at the expense of the owner(s) of said claim(s). Said contiguous group of claims, listed on this document, are situated in the

_____ (optional) Mining District; YAVAPAI County, Arizona.

Line No.	AMC NUMBER	CLAIM/SITE NAME	COUNTY RECORDER DATA (If available)	TWP	RNG	SEC
1	405265	GREENSTONE # 11				
2	405266	GREENSTONE # 12				
3						
4						
5						
6						

RECEIVED
BLM AZ STATE OFFICE
2015 AUG 28 P 1:26
PHOENIX, ARIZONA

BLM
Date
Stamp

7						
8						
9						
10						

6. That between the dates starting at 12 o'clock noon on September 1, 20 14 and ending at 12 o'clock noon on September 1, 20 15 at least \$ 500 dollars worth of work and improvements were done and performed upon said claim(s) or upon one or more of a contiguous group of claims for the benefit of all, wholly or partly outside of a contiguous group of claims for the benefit of all, not including the location work.

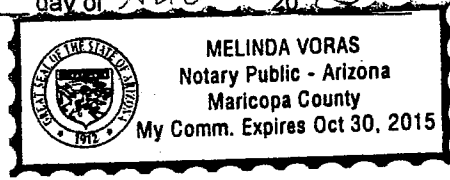
7. That the following persons were employed to perform the work and improvements described herein: KEVIN GILLETTE

8. That the work and improvements performed were: SAMPLING, MAPPING AND ROADWORK

9. Dated: 8/03/15 Signature: [Signature]

SUBSCRIBED AND SWORN TO before me, a Notary Public, this 3 day of AUG, 2015.

By: [Signature]
Notary Public Melinda Voras
My Commission Expires 10/30/15



Bureau of Land Management
Arizona State Office
www.az.blm.gov

No. of Claims: 2 x \$10 = 20.00
Check No.: 108 Init. [Signature]
Receipt No.: 3379933
For BLM Use Only

**United States Department of the Interior
Bureau of Land Management
LANDS/RECREATION & PLANNING
ONE N CENTRAL AVE
PHOENIX, AZ 85004 -2203
Phone: 602-417-9200**

Receipt

No: 3379933

Transaction #: 3478192	
Date of Transaction: 08/28/2015	
CUSTOMER:	
MICHELE KONING 2011 E DALEY LN PHOENIX, AZ 85024-7539 US	

LINE #	QTY	DESCRIPTION	REMARKS	UNIT PRICE	TOTAL
1	1.00	LOCATABLE MINERALS / MINING CLAIMS- NOT NEW-UNADJUD, ONE AUTH NO. ONLY / MINING CLAIM MONEY RECEIVED CASES: AMC401323/\$100.00	2016 WAIV & 2015 POL (10)	- n/a -	100.00
TOTAL:					\$100.00

PAYMENT INFORMATION					
1	AMOUNT:	80.00	POSTMARKED:	N/A	
	TYPE:	CHECK	RECEIVED:	08/28/2015	
	CHECK NO:	107			
	NAME:	WESTAR FINANCIAL LLC 15770 S BELL RD HOMER GLEN IL 60491			
2	AMOUNT:	20.00	POSTMARKED:	N/A	
	TYPE:	CHECK	RECEIVED:	08/28/2015	
	CHECK NO:	108			
	NAME:	WESTAR FINANCIAL LLC 15770 S BELL RD HOMER GLEN IL 60491			

REMARKS

This receipt was generated by the automated BLM Collections and Billing System and is a paper representation of a portion of the official electronic record contained therein.

ENTERED
AUG 31 2015
ce

390979
 401323
 405265
 413463
 415966

MAINTENANCE FEE PAYMENT

Claimant Name: KEVIN GILLETTE (AGENT)
 Address: 33550 MUDSPRINGS RD
 City: BLACK CANYON State: AZ Zip: 85324
 Telephone: 928 830 0672
 E-mail address: MOMEXPA@YAHOO.COM
 Signature: [Signature]

Check here if this is a change of address.

Address Updated
ENTERED
 SEP 02 2014
 BY: PB

RECEIVED
 BLM AZ STATE OFFICE
 2014 AUG 29 P 2:26
 PHOENIX, ARIZONA
 BLM Date Stamp

LINE NO.	AMC NUMBER	CLAIM/SITE NAME	COUNTY RECORDER DATA (If available)	TWP	RNG	SEC
1	401323	UNION JACK # 11				
2	401324	UNION JACK # 12				
3	405274	UNION JACK # 13				
4	405275	UNION JACK # 14				
5	405276	UNION JACK # 15				
6	405277	UNION JACK # 16				
7	405278	UNION JACK # 17				
8	401325	UNION JACK # 20				
9	390979	JACK BUFFER # 72				
10	390980	JACK BUFFER # 74				

List additional claims on Form MCF114.

Bureau of Land Management
 Arizona State Office
www.az.blm.gov

ENTERED
 SEP 02 2014
 BY: PB

No. of Claims: 23 x \$140 = 3565⁰⁰
 Check No: CC Init. SC
 Receipt No.: 3117664
 For BLM Use Only

Form: MCF112
 Revised July 2009

SUPPLEMENTAL ATTACHMENT

May be used with the following forms for listing additional mining claims:

Check One.

- Affidavit of Performance of Annual Work
- Maintenance Fee Payment
- Notice of Intent to Hold Mining Claims
- Notice of Non-Liability for Labor and Materials Furnished

RECEIVED
 DEPT. OF MINES & METALS
 PHOENIX, ARIZONA
 2014 AUG 29 P 2:20 PM
 BLM
 Date
 Stamp

LINE NO.	AMC NUMBER	CLAIM/SITE NAME	COUNTY RECORDER DATA (If available)	TWP	RNG	SEC
11	390981	JACK BUFFER # 76				
12	390990	JACK BUFFER # 89				
13	390991	JACK BUFFER # 90				
14	390992	JACK BUFFER # 92				
15	390993	JACK BUFFER # 94				
16	390994	JACK BUFFER # 96				
17	416003	MSJ # 38				
18	416005	MSJ # 40				
19	416007	MSJ # 42				
20	416009	MSJ # 44				
21	413493	JE # 30				
22	413494	JE # 31				
23	413495	JE # 32				

Form MCF114
 Revised June 2005

This form is available from the Arizona Department of Mines & Mineral Resources and may be reproduced.

United States Department of the Interior
Bureau of Land Management
 LANDS/RECREATION & PLANNING
 ONE N CENTRAL AVE
 PHOENIX, AZ 85004 -2203
 Phone: 602-417-9200

Receipt

No: 3117664

Transaction #: 3209453		ENTERED INTO COMPUTER
Date of Transaction: 08/29/2014		
CUSTOMER:		SEP - 2 2014 <i>JB</i>
KEVIN GILLETTE 33550 S MUD SPRINGS RD BLACK CANYON CITY, AZ 85324-7525 US		

LINE #	QTY	DESCRIPTION	REMARKS	UNIT PRICE	TOTAL
1	1.00	LOCATABLE MINERALS / MINING CLAIMS- NOT NEW-UNADJUD, ONE AUTH NO. ONLY / MINING CLAIM MONEY RECEIVED CASES: AMC401323/\$3565.00	MAINT (23)✓ 2015	- n/a -	3565.00
TOTAL:					\$3,565.00

PAYMENT INFORMATION			
NOTE: Items will appear on credit card statement as "Bureau of Land Mgmt CO".			
1	AMOUNT:	3565.00	POSTMARKED: N/A
	TYPE:	CREDIT CARD	RECEIVED: 08/29/2014
	NAME:	GILLETTE, KEVIN 33550 S MUD SPRINGS RD BLACK CANYON CITY AZ 85324-7525 US	
	CARD NO:	XXXXXXXXXXXX4823	AUTH CODE: 460369
	NAME ON CARD:	KEVIN P GILLETTE DBA KEVIN P GILLETTE	
	EXPIRES:	10/2016	
	SIGNATURE:		

REMARKS

This receipt was generated by the automated BLM Collections and Billing System and is a paper representation of a portion of the official electronic record contained therein.

DEPARTMENT OF THE INTERIOR
BUREAU OF LAND MANAGEMENT
MINING CLAIMS

MC Customer Information - With Serial No. and Claim Name
ACTIVE CLAIMS

Admin State: AZ

Geo State: AZ

GILLETTE KEVIN
PO BOX 6
ASH FORK, AZ 86320-0006

← (changed) Request Rec'd 8/29/14

CUSTOMER ID: 2264454

<u>Serial No.</u>	<u>Claim Name/Number</u>	<u>Lead Serial No.</u>	<u>Disposition</u>
AMC390990	JACK BUFFER #89	AMC390979	ACTIVE
AMC390991	JACK BUFFER #90	AMC390979	ACTIVE
AMC390992	JACK BUFFER #92	AMC390979	ACTIVE
AMC390993	JACK BUFFER #94	AMC390979	ACTIVE
AMC390994	JACK BUFFER #96	AMC390979	ACTIVE
→ AMC390995	JACK BUFFER #98 →	AMC390979	ACTIVE

Number of ACTIVE cases: 6

Will file a relinquishment

Customer Name Update Screen

System ID:MC

Name: GILLETTE KEVIN **Lookup**

Proprietor #: 2264454 Renumber To:

Category: P - PRIVATE

Address: 33550 S MUD SPRINGS RD

City: BLACK CANYON CITY

State: AZ

Zip: 853247525

UNDELIVERABLE

Email:

Address Updated

ENTERED
 SEP 02 2014
 BY: *PR*

Save Save/Override DataFlux

Delete **Renumber**

Customer details successfully saved for Customer Id 2264454

Customer Name Update Screen

System ID: MC

Name: GILLETTE KEVIN

Lookup

Proprietor #: 2264454

Renumber To:

Category: P - PRIVATE

Address: PO BOX 6

← PREVIOUS ADDRESS

City: ASH FORK

State: AZ

Zip: 863200006

UNDELIVERABLE

Email:

Save

Save/Override DataFlux

Delete

Renumber

List of Proprietors

- ✓ GILLETTE KEVIN[26844], 4250 N BUSH HWY, , MESA, AZ, 85205, P,
- ✓ GILLETTE KEVIN[26847], BOX 478, , GILBERT, AZ, 85234, P,
- ✓ GILLETTE KEVIN[2264454], 33550 S MUD SPRINGS RD, , BLACK CANYON CITY, AZ, 853247525, P, MATCHED
- ✓ GILLETTE KEVIN P[26848], 100 BUMBLE BEE RD, , BLACK CANYON CITY, AZ, 85324, P,
- ✓ GILLETTE KEVIN P[26849], 4250 N BUSH HWY, , MESA, AZ, 85205, P,

(✓) consolidate

9/2/14 - 4:43p left a message for Rick to consolidate the ABOVE Addresses. ps

Select

Cancel

http://ilmnirm0ap151:9000/cgi-pro/lr2000_510/custpicklistb?&system_id=MC&blm_admin... 9/2/2014

http://ilmnirm0ap151:9000/cgi-pro/lr2000_510/custpicklistb?&system_id=MC&blm_admin... 9/2/2014

http://ilmnirm0ap151:9000/cgi-pro/lr2000_510/custpicklistb?&system_id=MC&blm_admin... 9/2/2014

List of Proprietors

GILLETTE KEVIN[2264454], 33550 S MUD SPRINGS RD., BLACK CANYON CITY, AZ, 853247525, P, MATCHED

ENTERED
SEP 03 2014
BY: PB

Rick consolidated the Addresses.
THX

Select Cancel

Message:

23 ROWS RETRIEVED

CBS Export Results Report

Include Resolved Records

Record Status

Search Criteria

Error Records (E/M/I)

Enter export Date (mm/dd/yyyy)

Accepted Records (A/W)

Serial Number match (optional)

"On Hold" Records (H)

Receipt Nr (optional)

All Records (for s/n or receipt nr)

Export Nr (exclusive)

Exported, No Results From CBS

LR2000 User (defaults to login)

New (not yet exported)

Responsible Area (Errors Only)

User (U,X)

Programmer (P,X)

All (U,P,X)

[User Guide](#)

[Printable Format \(legal/landscape\)](#)

	Resend?	Export Nr	A/D	Serial Nr	Mult	Code	\$ Amount	Remarks	Receipt Nr	LR2000 User	#Msg	Resolved?	OK	Stat1	Area	CBS Msg 1	Stat2	Area	Msg 2	CBS 392 ID	392 \$ Amt	Action Update Date	Resend	Resend Orig	Export Date
1	<input type="checkbox"/>	4752660	A	AMC401323		782	155.00	2015;\$155	3117664	PAULINEB	1	<input type="checkbox"/>		A		ACCP				2092291	3565.00	9/2/2014 17:24			9/2/2014
2	<input type="checkbox"/>	4752661	A	AMC401324		782	155.00	2015;\$155	3117664	PAULINEB	1	<input type="checkbox"/>		A		ACCP				2092291	3565.00	9/2/2014 17:24			9/2/2014
3	<input type="checkbox"/>	4752662	A	AMC401325		782	155.00	2015;\$155	3117664	PAULINEB	1	<input type="checkbox"/>		A		ACCP				2092291	3565.00	9/2/2014 17:24			9/2/2014
4	<input type="checkbox"/>	4752691	A	AMC405274		782	155.00	2015;\$155	3117664	PAULINEB	1	<input type="checkbox"/>		A		ACCP				2092291	3565.00	9/2/2014 17:24			9/2/2014
5	<input type="checkbox"/>	4752692	A	AMC405275		782	155.00	2015;\$155	3117664	PAULINEB	1	<input type="checkbox"/>		A		ACCP				2092291	3565.00	9/2/2014 17:24			9/2/2014
6	<input type="checkbox"/>	4752693	A	AMC405276		782	155.00	2015;\$155	3117664	PAULINEB	1	<input type="checkbox"/>		A		ACCP				2092291	3565.00	9/2/2014 17:24			9/2/2014
7	<input type="checkbox"/>	4752694	A	AMC405277		782	155.00	2015;\$155	3117664	PAULINEB	1	<input type="checkbox"/>		A		ACCP				2092291	3565.00	9/2/2014 17:24			9/2/2014
8	<input type="checkbox"/>	4752695	A	AMC405278		782	155.00	2015;\$155	3117664	PAULINEB	1	<input type="checkbox"/>		A		ACCP				2092291	3565.00	9/2/2014 17:24			9/2/2014
9	<input type="checkbox"/>	4752742	A	AMC390979		782	155.00	2015;\$155	3117664	PAULINEB	1	<input type="checkbox"/>		A		ACCP				2092291	3565.00	9/2/2014 17:26			9/2/2014
10	<input type="checkbox"/>	4752743	A	AMC390980		782	155.00	2015;\$155	3117664	PAULINEB	1	<input type="checkbox"/>		A		ACCP				2092291	3565.00	9/2/2014 17:26			9/2/2014
11	<input type="checkbox"/>	4752744	A	AMC390981		782	155.00	2015;\$155	3117664	PAULINEB	1	<input type="checkbox"/>		A		ACCP				2092291	3565.00	9/2/2014 17:26			9/2/2014
12	<input type="checkbox"/>	4752771	A	AMC390990		782	155.00	2015;\$155	3117664	PAULINEB	1	<input type="checkbox"/>		A		ACCP				2092291	3565.00	9/2/2014 17:26			9/2/2014
13	<input type="checkbox"/>	4752772	A	AMC390991		782	155.00	2015;\$155	3117664	PAULINEB	1	<input type="checkbox"/>		A		ACCP				2092291	3565.00	9/2/2014 17:26			9/2/2014
14	<input type="checkbox"/>	4752773	A	AMC390992		782	155.00	2015;\$155	3117664	PAULINEB	1	<input type="checkbox"/>		A		ACCP				2092291	3565.00	9/2/2014 17:26			9/2/2014
15	<input type="checkbox"/>	4752774	A	AMC390993		782	155.00	2015;\$155	3117664	PAULINEB	1	<input type="checkbox"/>		A		ACCP				2092291	3565.00	9/2/2014 17:26			9/2/2014
16	<input type="checkbox"/>	4752775	A	AMC390994		782	155.00	2015;\$155	3117664	PAULINEB	1	<input type="checkbox"/>		A		ACCP				2092291	3565.00	9/2/2014 17:26			9/2/2014
17	<input type="checkbox"/>	4752803	A	AMC416003		782	155.00	2015;\$155	3117664	PAULINEB	1	<input type="checkbox"/>		A		ACCP				2092291	3565.00	9/2/2014 17:26			9/2/2014
18	<input type="checkbox"/>	4752805	A	AMC416005		782	155.00	2015;\$155	3117664	PAULINEB	1	<input type="checkbox"/>		A		ACCP				2092291	3565.00	9/2/2014 17:27			9/2/2014
19	<input type="checkbox"/>	4752807	A	AMC416007		782	155.00	2015;\$155	3117664	PAULINEB	1	<input type="checkbox"/>		A		ACCP				2092291	3565.00	9/2/2014 17:27			9/2/2014
20	<input type="checkbox"/>	4752809	A	AMC416009		782	155.00	2015;\$155	3117664	PAULINEB	1	<input type="checkbox"/>		A		ACCP				2092291	3565.00	9/2/2014 17:27			9/2/2014

388205
 405265
 401323
 365806
 365392
 365609
 390979

MAINTENANCE FEE PAYMENT

Claimant Name: GIBOLA GOLD CORP
 Address: PO Box 7147
 City: CAVE CREEK State: AZ Zip: 85327
 Telephone: _____
 E-mail address: _____
 Signature: [Signature]

Check here if this is a change of address.

BLM
 Date
 Stamp

PHOENIX, ARIZONA

2010 AUG 28 A 1:50

RECEIVED
 BLM AZ STATE OFFICE

LINE NO.	AMC NUMBER	CLAIM/SITE NAME	COUNTY RECORDER DATA (If available)	TWP	RNG	SEC
1	388205	JACK # 1				
2	388206	JACK # 2				
3	388207	JACK # 3				
4	388208	JACK # 4				
5	388209	JACK # 5				
6	388210	JACK # 6				
7	388211	JACK # 7				
8	388212	JACK # 8				
9	388213	JACK # 9				
10	388214	JACK # 10				

List additional claims on Form MCF114.

10/50
 Bureau of Land Management
 Arizona State Office
 www.blm.gov/az/

No. of Claims: 79 x \$140 = 11060.
 Check No: 2235100352 nit. SC
 Receipt No.: 2867428
 For BLM Use Only

Form: MCF112
 Revised July 2009

This form is available from the Arizona Department of Mines and Mineral Resources and may be reproduced.

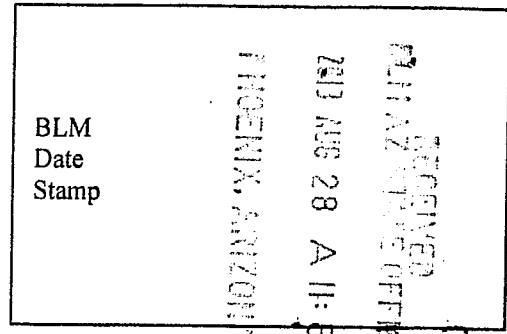
ENTERED
 SEP - 6 2010
 RE
 BY: _____

SUPPLEMENTAL ATTACHMENT

May be used with the following forms for listing additional mining claims:

Check One.

- Affidavit of Performance of Annual Work
- Maintenance Fee Payment
- Notice of Intent to Hold Mining Claims
- Notice of Non-Liability for Labor and Materials Furnished



LINE NO.	AMC NUMBER	CLAIM/SITE NAME	COUNTY RECORDER DATA (If available)	TWP	RNG	SEC
11	388215	JACK # 11				
12	388216	JACK # 12				
13	388217	JACK # 13				
14	388218	JACK # 14				
15	388219	JACK # 15				
16	405269	UNION JACK # 1				
17	405270	UNION JACK # 2				
18	405271	UNION JACK # 3				
19	405272	UNION JACK # 4				
20	405273	UNION JACK # 5				
21	401323	UNION JACK # 11				
22	401324	UNION JACK # 12				
23	405274	UNION JACK # 13				
24	405275	UNION JACK # 14				
25	405276	UNION JACK # 15				
26	405277	UNION JACK # 16				
27	405278	UNION JACK # 17				
28	405279	UNION JACK # 18				
29	401325	UNION JACK # 20				

abc

Form MCF114
Revised June 2005

This form is available from the Arizona Department of Mines & Mineral Resources and may be reproduced.

SUPPLEMENTAL ATTACHMENT

May be used with the following forms for listing additional mining claims:

Check One.

- Affidavit of Performance of Annual Work
- Maintenance Fee Payment
- Notice of Intent to Hold Mining Claims
- Notice of Non-Liability for Labor and Materials Furnished

RECEIVED
BLM REGISTERED OFFICE
2013 AUG 28 A 11: 50
MCDONALD, ARIZONA

BLM
Date
Stamp

LINE NO.	AMC NUMBER	CLAIM/SITE NAME	COUNTY RECORDER DATA (If available)	TWP	RNG	SEC
30	365861	JMD # 1				
31	365867	JMD # 7				
32	365869	JMD # 8				
33	365871	JMD # 11				
34	365873	JMD # 13				
35	365392	JACK EXT # 11				
36	365393	JACK EXT # 12				
37	365394	JACK EXT # 13				
38	365395	JACK EXT # 14				
39	365396	JACK EXT # 15				
40	365397	JACK EXT # 16				
41	365398	JACK EXT # 17				
42	365399	JACK EXT # 18				
43	365400	JACK EXT # 19				
44	365401	JACK EXT # 20				
45	365402	JACK EXT # 21				
46	365403	JACK EXT # 22				
47	365404	JACK EXT # 23				
48	365405	JACK EXT # 24				

Form MCF114
Revised June 2005

This form is available from the Arizona Department of Mines & Mineral Resources and may be reproduced.

19/62

SUPPLEMENTAL ATTACHMENT

May be used with the following forms for listing additional mining claims:

Check One.

- Affidavit of Performance of Annual Work
- Maintenance Fee Payment
- Notice of Intent to Hold Mining Claims
- Notice of Non-Liability for Labor and Materials Furnished

BLM
Date
Stamp

RECEIVED
BLM AZ STATE OFFICE
PHOENIX, ARIZONA
2013 AUG 28 A 11:51

LINE NO.	AMC NUMBER	CLAIM/SITE NAME	COUNTY RECORDER DATA (If available)	TWP	RNG	SEC
49	365406	JACK EXT. 25				
50	365407	JACK EXT. 26				
51	365420	JACK EXT. # 39				
52	365421	JACK EXT. #40				
53	365422	JACK EXT. #41				
54	365708	JACK BUFFER #90				
55	365709	JACK BUFFER #91				
56	365710	JACK BUFFER #92				
57	365671	JACK BUFFER #53				
58	365672	JACK BUFFER #54				
59	365673	JACK BUFFER #55				
60	365674	JACK BUFFER #56				
61	365675	JACK BUFFER #57				
62	365676	JACK BUFFER #58				
63	365678	JACK BUFFER #60				
64	390979	JACK BUFFER #72				
65	390980	JACK BUFFER #74				
66	390981	JACK BUFFER #76				
67	390982	JACK BUFFER #78				

Form MCF114
Revised June 2005

This form is available from the Arizona Department of Mines & Mineral Resources and may be reproduced.

19/gc

SUPPLEMENTAL ATTACHMENT

May be used with the following forms for listing additional mining claims:

Check One.

- Affidavit of Performance of Annual Work
- Maintenance Fee Payment
- Notice of Intent to Hold Mining Claims
- Notice of Non-Liability for Labor and Materials Furnished

BLM
Date
Stamp

RECEIVED
MINE & MINERAL OFFICE
2013 AUG 28 A 11:5
TULSA, ARIZONA

LINE NO.	AMC NUMBER	CLAIM/SITE NAME	COUNTY RECORDER DATA (if available)	TWP	RNG	SEC
68	390983	JACK BUFFER # 79				
69	390984	JACK BUFFER # 80				
70	390985	JACK BUFFER # 81				
71	390986	JACK BUFFER # 83				
72	390987	JACK BUFFER # 85				
73	390988	JACK BUFFER # 86				
74	390990	JACK BUFFER # 89				
75	390991	JACK BUFFER # 90				
76	390992	JACK BUFFER # 92				
77	390993	JACK BUFFER # 94				
78	390994	JACK BUFFER # 96				
79	390995	JACK BUFFER # 98				

Form MCF114
Revised June 2005

This form is available from the Arizona Department of Mines & Mineral Resources and may be reproduced.

12/5e

United States Department of the Interior
Bureau of Land Management
 LANDS/RECREATION & PLANNING
 ONE N CENTRAL AVE
 PHOENIX, AZ 85004 -2203
 Phone: 602-417-9200

Receipt

No: 2867428

Transaction #: 2953362	
Date of Transaction: 08/28/2013	
CUSTOMER:	
CIBOLAGOLD CORP PO BOX 7147 CAVE CREEK, AZ 85327-7147 US	

LINE #	QTY	DESCRIPTION	REMARKS	UNIT PRICE	TOTAL
1	1.00	LOCATABLE MINERALS / MINING CLAIMS- NOT NEW-UNADJUD, ONE AUTH NO. ONLY / MINING CLAIM MONEY RECEIVED CASES: AMC388205/\$11060.00	MAINT (79) 2014	- n/a -	11060.00
TOTAL:					\$11,060.00

PAYMENT INFORMATION			
1	AMOUNT:	11060.00	POSTMARKED: N/A
	TYPE:	CHECK	RECEIVED: 08/28/2013
	CHECK NO:	7235100352	
	NAME:	CIBOLAGOLD CORP PO BOX 7147 CAVE CREEK AZ 85327-7147 US	

REMARKS

This receipt was generated by the automated BLM Collections and Billing System and is a paper representation of a portion of the official electronic record contained therein.

AMC 405229

AMC 405265

MAINTENANCE FEE PAYMENT

Claimant Name: METALSTORM RESOURCES US CORP.

Address: PO Box 6

City: ASH FORK State: AZ Zip: 86320

Telephone: 928 830 0672

E-mail address:

Signature: *[Handwritten Signature]*

Check here if this is a change of address.

RECEIVED
BLM AZ STATE OFFICE
2012 AUG 23 A 11: 16
PHOENIX, ARIZONA
BLM
Date
Stamp

LINE NO.	AMC NUMBER	CLAIM/SITE NAME	COUNTY RECORDER DATA (If available)	TWP	RNG	SEC
1	405229	GREENSTONE # 1		9N	2E	5
2	405230	GREENSTONE # 2		"	"	"
3	405231	GREENSTONE # 3		"	"	"
4	405232	GREENSTONE # 4		"	"	"
5	405233	GREENSTONE # 5		9 1/2 N	2E	32
6	405234	GREENSTONE # 6		"	"	"
7	405235	GREENSTONE # 7		"	"	"
8	405236	GREENSTONE # 8		9N	2E	5
9	405237	GREENSTONE # 9		"	"	"
10	405238	GREENSTONE # 10		"	"	"

List additional claims on Form MCF114.

Bureau of Land Management
Arizona State Office
www.blm.gov/az/

No. of Claims: 40 x \$140 = 5600.00
 Check No: 005230252 Unit: ESG
 Receipt No.: 2638359
 For BLM Use Only

Form: MCF112
Revised July 2009

This form is available from the Arizona Department of Mines and Mineral Resources and may be reproduced.

9/5/2012 IS
ENTERED INTO COMPUTER

SUPPLEMENTAL ATTACHMENT

May be used with the following forms for listing additional mining claims:

Check One.

- Affidavit of Performance of Annual Work
- Maintenance Fee Payment
- Notice of Intent to Hold Mining Claims
- Notice of Non-Liability for Labor and Materials Furnished

BLM Date Stamp	2012 AUG 23 A 11:16 PHOENIX, ARIZONA
----------------------	---

RECEIVED
BLM AZ STATE OFFICE

LINE NO.	AMC NUMBER	CLAIM/SITE NAME	COUNTY RECORDER DATA (If available)	TWP	RNG	SEC
11	405265	GREENSTONE # 11		9N	2E	5
12	405266	GREENSTONE # 12		"	"	"
13	405239	GREENSTONE # 13		"	"	"
14	405240	GREENSTONE # 14		"	"	"
15	405241	GREENSTONE # 15		9 1/2 N	2E	32
16	405242	GREENSTONE # 16		"	"	"
17	405243	GREENSTONE # 17		"	"	"
18	405244	GREENSTONE # 18		9N	2E	5
19	405267	GREENSTONE # 19		"	"	"
20	405268	GREENSTONE # 20		"	"	"
21	405254	GREENSTONE # 21		9 1/2 N	2E	32
22	405253	GREENSTONE # 22		"	"	"
23	405252	GREENSTONE # 23		"	"	"
24	405251	GREENSTONE # 24		"	"	"
25	405250	GREENSTONE # 25		"	"	"
26	405249	GREENSTONE # 26		9 1/2 N	2E	31
27	405248	GREENSTONE # 27		9 1/2 N	2E	30
28	405247	GREENSTONE # 28		"	"	"
29	405246	GREENSTONE # 29		"	"	"

Form MCF114
Revised June 2005

This form is available from the Arizona Department of Mines & Mineral Resources and may be reproduced.

SUPPLEMENTAL ATTACHMENT

May be used with the following forms for listing additional mining claims:

Check One.

- Affidavit of Performance of Annual Work
- Maintenance Fee Payment
- Notice of Intent to Hold Mining Claims
- Notice of Non-Liability for Labor and Materials Furnished

BLM
Date
Stamp

RECEIVED
BLM AZ STATE OFFICE
PHOENIX, ARIZONA
2012 AUG 23
A 1119

LINE NO.	AMC NUMBER	CLAIM/SITE NAME	COUNTY RECORDER DATA (If available)	TWP	RNG	SEC
30	405245	GREENSTONE # 30		9 1/2	2E	30
31	405255	GREENSTONE # 31		"	"	"
32	405256	GREENSTONE # 32		"	"	"
33	405257	GREENSTONE # 33		"	"	"
34	405258	GREENSTONE # 34		"	"	"
35	405259	GREENSTONE # 35		"	"	"
36	405260	GREENSTONE # 36		9 1/2 N	2E	19
37	405261	GREENSTONE # 37		"	"	"
38	405262	GREENSTONE # 38		"	"	"
39	405263	GREENSTONE # 39		10 N	2E	31
40	405264	GREENSTONE # 40		"	"	"

Form MCF114
Revised June 2005

This form is available from the Arizona Department of Mines & Mineral Resources and may be reproduced.

United States Department of the Interior
Bureau of Land Management
 LANDS/RECREATION & PLANNING
 ONE N CENTRAL AVE
 PHOENIX, AZ 85004 -2203
 Phone: 602-417-9200

Receipt

No: 2638359

Transaction #: 2718971	
Date of Transaction: 08/23/2012	
CUSTOMER:	
METALSTORM RESOURCES US CORP PO BOX 6 ASH FORK, AZ 86320-0006 US	

LINE #	QTY	DESCRIPTION	REMARKS	UNIT PRICE	TOTAL
1	1.00	LOCATABLE MINERALS / MINING CLAIMS- NOT NEW-UNADJUD, ONE AUTH NO. ONLY / MINING CLAIM MONEY RECEIVED CASES: AMC405229/\$5600.00	2013 MAINT (40)	- n/a -	5600.00
TOTAL:					\$5,600.00

PAYMENT INFORMATION			
1	AMOUNT:	5600.00	POSTMARKED: N/A
	TYPE:	CHECK	RECEIVED: 08/23/2012
	CHECK NO:	0052300252	
	NAME:	METALSTORM RESOURCES US CORP PO BOX 6 ASH FORK AZ 86320-0006 US	

REMARKS

This receipt was generated by the automated BLM Collections and Billing System and is a paper representation of a portion of the official electronic record contained therein.

Amc 388205
 Amc 405265
 Amc 401323
 Amc 365806
 Amc 365392
 Amc 365609
 Amc 390979

Amc 393648

MAINTENANCE FEE PAYMENT

Claimant Name: METAL STORM RESOURCES USA CORP.

Address: PO Box 6

City: ASH FORK State: AZ Zip: 86320

Telephone: 928 830 0672

E-mail address: _____

Signature: [Signature]

Check here if this is a change of address.

RECEIVED
 ARIZONA STATE OFFICE
 PHOENIX, ARIZONA
 2011 AUG 17 P 1:09
 BLM Date Stamp

LINE NO.	AMC NUMBER	CLAIM/SITE NAME	COUNTY RECORDER DATA (If available)	TWP	RNG	SEC
1	388205	JACK # 1				
2	388206	JACK # 2				
3	388207	JACK # 3				
4	388208	JACK # 4				
5	388209	JACK # 5				
6	388210	JACK # 6				
7	388211	JACK # 7				
8	388212	JACK # 8				
9	388213	JACK # 9				
10	388214	JACK # 10				

List additional claims on Form MCF114.

Bureau of Land Management
 Arizona State Office
 www.blm.gov/az/

No. of Claims: 80 x \$140 = 11,200.00
 Check No: 121 Init. JMC
 Receipt No.: 2407429
 For BLM Use Only

AUG 26 2011 Am

Form: MCF112
 Revised July 2009

SUPPLEMENTAL ATTACHMENT

May be used with the following forms for listing additional mining claims:

Check One.

- Affidavit of Performance of Annual Work
- Maintenance Fee Payment
- Notice of Intent to Hold Mining Claims
- Notice of Non-Liability for Labor and Materials Furnished

BLM
Date
Stamp

2011 AUG 17 P 1 09
TUCSON, ARIZONA

RECEIVED
TUCSON STATE OFFICE

LINE NO.	AMC NUMBER	CLAIM/SITE NAME	COUNTY RECORDER DATA (If available)	TWP	RNG	SEC
11	388215	JACK # 11				
12	388216	JACK # 12				
13	388217	JACK # 13				
14	388218	JACK # 14				
✓ 15	388219	JACK # 15				
16	405269	UNION JACK # 1				
17	405270	UNION JACK # 2				
18	405271	UNION JACK # 3				
19	405272	UNION JACK # 4				
✓ 20	405273	UNION JACK # 5				
21	401323	UNION JACK # 11				
22	401324	UNION JACK # 12				
23	405274	UNION JACK # 13				
24	405275	UNION JACK # 14				
25	405276	UNION JACK # 15				
26	405277	UNION JACK # 16				
27	405278	UNION JACK # 17				
28	405279	UNION JACK # 18				
29	401325	UNION JACK # 20				

Form MCF114
Revised June 2005

This form is available from the Arizona Department of Mines & Mineral Resources and may be reproduced.

SUPPLEMENTAL ATTACHMENT

May be used with the following forms for listing additional mining claims:

Check One.

- Affidavit of Performance of Annual Work
- Maintenance Fee Payment
- Notice of Intent to Hold Mining Claims
- Notice of Non-Liability for Labor and Materials Furnished

BLM
Date
Stamp

2011 AUG 17 P 1:09
MOENIX, ARIZONA

RECEIVED
11147 STATE OFFICE

LINE NO.	AMC NUMBER	CLAIM/SITE NAME	COUNTY RECORDER DATA (If available)	TWP	RNG	SEC
✓ 30	365861	JMD # 1				
✓ 31	365867	JMD # 7				
✓ 32	365869	JMD # 9				
✓ 33	365871	JMD # 11				
✓ 34	365873	JMD # 13				
35	365392	JACK EXT. # 11				
36	365393	JACK EXT. # 12				
37	365394	JACK EXT. # 13				
38	365395	JACK EXT. # 14				
39	365396	JACK EXT. # 15				
40	365397	JACK EXT. # 16				
41	365398	JACK EXT. # 17				
42	365399	JACK EXT. # 18				
43	365400	JACK EXT. # 19				
44	365401	JACK EXT. # 20				
45	365402	JACK EXT. # 21				
46	365403	JACK EXT. # 22				
47	365404	JACK EXT. # 23				
48	365405	JACK EXT. # 24				

Form MCF114
Revised June 2005

This form is available from the Arizona Department of Mines & Mineral Resources and may be reproduced.

SUPPLEMENTAL ATTACHMENT

May be used with the following forms for listing additional mining claims:

Check One.

- Affidavit of Performance of Annual Work
- Maintenance Fee Payment
- Notice of Intent to Hold Mining Claims
- Notice of Non-Liability for Labor and Materials Furnished

BLM
Date
Stamp

PHOENIX, ARIZONA

2011 AUG 17 P 1:09

RECEIVED
PHOENIX STATE OFFICE

LINE NO.	AMC NUMBER	CLAIM/SITE NAME	COUNTY RECORDER DATA (If available)	TWP	RNG	SEC
49	365406	JACK EXT # 25				
✓ 50	365407	JACK EXT # 26				
51	365420	JACK EXT # 39				
52	365421	JACK EXT. # 40				
✓ 53	365422	JACK EXT. # 41				
54	365708	JACK BUFFER # 90				
55	365709	JACK BUFFER # 91				
✓ 56	365710	JACK BUFFER # 92				
57	365671	JACK BUFFER # 53				
58	365672	JACK BUFFER # 54				
59	365673	JACK BUFFER # 55				
60	365674	JACK BUFFER # 56				
61	365675	JACK BUFFER # 57				
✓ 62	365676	JACK BUFFER # 58				
✓ 63	365678	JACK BUFFER # 60				
64	390979	JACK BUFFER # 72				
65	390980	JACK BUFFER # 74				
66	390981	JACK BUFFER # 76				
67	390982	JACK BUFFER # 78				

Form MCF114
Revised June 2005

SUPPLEMENTAL ATTACHMENT

May be used with the following forms for listing additional mining claims:

Check One.

- Affidavit of Performance of Annual Work
- Maintenance Fee Payment
- Notice of Intent to Hold Mining Claims
- Notice of Non-Liability for Labor and Materials Furnished

BLM
Date
Stamp

2011 AUG 17 P 1:09

MARICOPA COUNTY, ARIZONA

RECEIVED
MINING DISTRICT OFFICE

LINE NO.	AMC NUMBER	CLAIM/SITE NAME	COUNTY RECORDER DATA (If available)	TWP	RNG	SEC
68	390983	JACK BUFFER*79				
69	390984	JACK BUFFER*80				
70	390985	JACK BUFFER*81				
71	390986	JACK BUFFER*83				
72	390987	JACK BUFFER*85				
73	390988	JACK BUFFER*86				
74	390990	JACK BUFFER*89				
75	390991	JACK BUFFER*90				
76	390992	JACK BUFFER*92				
77	390993	JACK BUFFER*94				
78	390994	JACK BUFFER*96				
✓ 79	390995	JACK BUFFER*98				
✓ 80	393668	JACK BUFFER*100				

Form MCF114
Revised June 2005

United States Department of the Interior
 Bureau of Land Management

Receipt

LANDS/RECREATION & PLANNING
 ONE N CENTRAL AVE
 PHOENIX, AZ 85004 -2203
 Phone: 602-417-9200

No:

2407429

Transaction #: 2482709	
Date of Transaction: 08/17/2011	
CUSTOMER:	
METALSTORM RESOURCES USA CORP PO BOX 6 ASH FORK, AZ 86320-0006 US	

LINE #	QTY	DESCRIPTION	REMARKS	UNIT PRICE	TOTAL
1	1.00	LOCATABLE MINERALS / MINING CLAIMS-NOT NEW-UNADJUD, ONE AUTH NO. ONLY / MINING CLAIM MONEY RECEIVED CASES: AMC388205/\$11200.00	MAINT 2012/80	- n/a -	11200.00
TOTAL:					\$11,200.00

PAYMENT INFORMATION			
1	AMOUNT:	11200.00	POSTMARKED: N/A
	TYPE:	CHECK	RECEIVED: 08/17/2011
	CHECK NO:	121	
	NAME:	METALSTORM RESOURCES USA CORP PO BOX 6 ASH FORK AZ 86320-0006 US	

REMARKS

This receipt was generated by the automated BLM Collections and Billing System and is a paper representation of a portion of the official electronic record contained therein.

Amc 405229

Amc 405265

MAINTENANCE FEE PAYMENT

Claimant Name: METALSTORM RESOURCES USA CORP

Address: PO Box 6

City: ASA FORK State: AZ Zip: 86320

Telephone: 9283300672

E-mail address: _____

Signature: [Signature]

Check here if this is a change of address.

RECEIVED	AZ STATE OFFICE	2011 AUG 17 A 11:46	PHOENIX, ARIZONA
BLM Date Stamp			

LINE NO.	AMC NUMBER	CLAIM/SITE NAME	COUNTY RECORDER DATA (If available)	TWP	RNG	SEC
1	405229	GREENSTONE # 1				
2	405230	GREENSTONE # 2				
3	405231	GREENSTONE # 3				
4	405232	GREENSTONE # 4				
5	405233	GREENSTONE # 5				
6	405234	GREENSTONE # 6				
7	405235	GREENSTONE # 7				
8	405236	GREENSTONE # 8				
9	405237	GREENSTONE # 9				
10	405238	GREENSTONE # 10				

List additional claims on Form MCF114.

Bureau of Land Management
Arizona State Office
www.blm.gov/az/

No. of Claims:	<u>40</u>	x \$140 =	<u>5600</u>
Check No:	<u>120</u>	Init.	<u>AME</u>
Receipt No.:	<u>2407277</u>		
For BLM Use Only			

Form: MCF112
Revised July 2009

This form is available from the Arizona Department of Mines and Mineral Resources and may be reproduced.

cm
AUG 26 2011

SUPPLEMENTAL ATTACHMENT

May be used with the following forms for listing additional mining claims:

Check One.

- Affidavit of Performance of Annual Work
- Maintenance Fee Payment
- Notice of Intent to Hold Mining Claims
- Notice of Non-Liability for Labor and Materials Furnished

BLM
Date
Stamp

2011 AUG 17 A 11:16
PHOENIX, ARIZONA

RECEIVED
CLIMATE STATE OFFICE

LINE NO.	AMC NUMBER	CLAIM/SITE NAME	COUNTY RECORDER DATA (If available)	TWP	RNG	SEC
11	405265	GREENSTONE # 11				
12	405266	GREENSTONE # 12				
13	405239	GREENSTONE # 13				
14	405240	GREENSTONE # 14				
15	405241	GREENSTONE # 15				
16	405242	GREENSTONE # 16				
17	405243	GREENSTONE # 17				
18	405244	GREENSTONE # 18				
19	405267	GREENSTONE # 19				
20	405268	GREENSTONE # 20				
21	405254	GREENSTONE # 21				
22	405253	GREENSTONE # 22				
23	405252	GREENSTONE # 23				
24	405251	GREENSTONE # 24				
25	405250	GREENSTONE # 25				
26	405249	GREENSTONE # 26				
27	405248	GREENSTONE # 27				
28	405247	GREENSTONE # 28				
29	405246	GREENSTONE # 29				

Form MCF114
Revised June 2005

This form is available from the Arizona Department of Mines & Mineral Resources and may be reproduced.

SUPPLEMENTAL ATTACHMENT

May be used with the following forms for listing additional mining claims:

Check One.

- Affidavit of Performance of Annual Work
- Maintenance Fee Payment
- Notice of Intent to Hold Mining Claims
- Notice of Non-Liability for Labor and Materials Furnished

BLM
Date
Stamp

RECEIVED
BLM STATE OFFICE
PHOENIX, ARIZONA
2011 AUG 17 A 11:46

LINE NO.	AMC NUMBER	CLAIM/SITE NAME	COUNTY RECORDER DATA (If available)	TWP	RNG	SEC
30	405245	GREENSTONE #30				
31	405255	GREENSTONE #31				
32	405256	GREENSTONE #32				
33	405257	GREENSTONE #33				
34	405258	GREENSTONE #34				
35	405259	GREENSTONE #35				
36	405260	GREENSTONE #36				
37	405261	GREENSTONE #37				
38	405262	GREENSTONE #38				
39	405263	GREENSTONE #39				
40	405264	GREENSTONE #40				

Form MCF114
Revised June 2005

**United States Department of the Interior
Bureau of Land Management**

LANDS/RECREATION & PLANNING
ONE N CENTRAL AVE
PHOENIX, AZ 85004 -2203
Phone: 602-417-9200

Receipt

No:

2407277

Transaction #: 2482556	
Date of Transaction: 08/17/2011	
CUSTOMER:	
METALSTORM RESOURCES USA CORP PO BOX 6 ASH FORK, AZ 86320-0006 US	

LINE #	QTY	DESCRIPTION	REMARKS	UNIT PRICE	TOTAL
1	1.00	LOCATABLE MINERALS / MINING CLAIMS-NOT NEW-UNADJUD, ONE AUTH NO. ONLY / MINING CLAIM MONEY RECEIVED CASES: AMC405229/\$5600.00	MAINT 2012/40	- n/a -	5600.00
TOTAL:					\$5,600.00

PAYMENT INFORMATION			
1	AMOUNT:	5600.00	POSTMARKED: N/A
	TYPE:	CHECK	RECEIVED: 08/17/2011
	CHECK NO:	120	
	NAME:	GILLETTE, KEVEN PO BOX 6 ASH FORK AZ 86320-0006 US	

REMARKS

This receipt was generated by the automated BLM Collections and Billing System and is a paper representation of a portion of the official electronic record contained therein.

NOTICE!!

These documents have been scanned!

Do not place un-scanned documents beneath this notice!

Do not remove this notice from this file!

GPO Jacket No. 560-102
Print Order 61540
Rise Business Services, LLC
Job=AZ15 5/17/2019



Box Number= AZ15061



Claim Begin-End: AMC405265-AMC405279

6 Location Notices-Amendments and Supporting Documents



AZ15061-13

AMC404917-AMC405341

MINING CLAIM STATUS REPORT

DATA ENTERED MAR 15 2011 *pb*

MTP Checked by *EC, PB*
 GEO Checked by *EC, PB*

LEAD SERIAL NUMBER AMC 405265 thru AMC 405279

OF CLAIMS & TYPE

15 LODE
 # _____ PLACER
 # _____ ASSOCIATION PLACER
 # _____ MILL SITE
 # _____ TUNNEL SITE

CHARGES

Location Fee @ \$34 = \$ 510.
 Processing Fee @ \$15 = \$ 225.
 Maintenance Fee @ \$140 = \$ 2100.
 Overage (+) \$ _____
 Shortage (-) \$ _____
 Other Fees \$ _____
TOTAL \$ 2835.00

ARE THERE ENOUGH LOCATORS?

Yes () No () _____

DOCUMENTS RECEIVED VIA -

Over-the-Counter (X) Mail ()

TIMELY FILED?

Yes (X) No ()

LEGAL DESCRIPTION -

T	<u>9N</u>	R	<u>2E</u>	SEC	<u>5</u>
T	<u>27N</u>	R	<u>21W</u>	SEC	<u>9 & 10</u>
T	_____	R	_____	SEC	_____
T	_____	R	_____	SEC	_____

BLM (X) FOREST SERVICE () SUBJ TO PL 359: Yes () No ()

WILDERNESS AREA: No (X) Yes () _____

SPLIT ESTATE - N/A () SX () PX () SRHA () OTHER () _____

Proper Notice Filed if Located on SHRA Lands? N/A () Yes () No ()

RECONVEYED MINERALS ON BLM LANDS REQUIRE OPENING ORDERS FROM 1944 TO 1993 -

Open to Entry on: _____ N/A ()

COMMENTS/STATUS - VOID () PARTIALLY VOID () PVT MINERALS () WITHDRAWN LANDS ()

OTHER () _____

Claimant acknowledges that portions of the following claims(s) site(s) may be void or voidable.

Printed Name of Claimant _____ Signature of Claimant _____

***** FINAL ADJUDICATION *****

DATE 5/10/2011 INITIALS *TS*

AMC 405265

MAIL TO:

BRAD SCHROEDER

P.O BOX 7147

CAVE CREEK, AZ 85327

B: 4779 P: 535 11/30/2010 12:18:57 PM NML
Ana Wayman-Trujillo
OFFICIAL RECORDS OF YAVAPAI COUNTY \$14.00
KEVIN GILLETTE 2010-4430234

B: 4779 P: 535 11/30/2010 12:18:57 PM NML
\$14.00 Page: 1 of 2 2010-4430234



LOCATION NOTICE FOR LODE MINING CLAIM

NOTICE IS HEREBY GIVEN that the GREEN STONE #11

lode mining claim has been located

by BRAD SCHROEDER whose current mailing

address is PO BOX 7147

CAVE CREEK AZ. 85327

BLM
Date
Stamp

PHOENIX, AZ

2011 FEB - 1 P 2 33

RECEIVED
BLM, AZ STATE OFFICE

The general course of this claim is NORTH - SOUTH and it is situated in YAVAPAI

County, Arizona. This claim is 1500 feet in length and 600 feet in width. This claim runs

from the location monument on which this location notice is posted approximately 0' feet in a

SOUTH direction to the SOUTH end line and 1500 feet in a NORTH direction to the

NORTH end line. This claim is marked by six monuments, one at each corner and one at the center of each end line of the claim.

The location monument on which this notice is posted is situated within Section 5, Township 9

N, Range 2 E, Gila Salt River Base and Meridian, Arizona and this claim encompasses portions

of the following quarter section (s), section (s), Township (s) and Range (s) SW 1/4 OF SECTION 5

T. 9 N. R. 2 E

Gila Salt River Base and Meridian, Arizona:

The locality of this claim with reference to some natural object or permanent monument and additional information

(if any) concerning its locality are as follows: THE SE CORNER IS 1440 FT. EAST OF


THE SW CORNER OF SECTION 5 T. 9 N. R. 2 E.

DATED AND POSTED on the ground this 27 day of NOVEMBER, 2010.

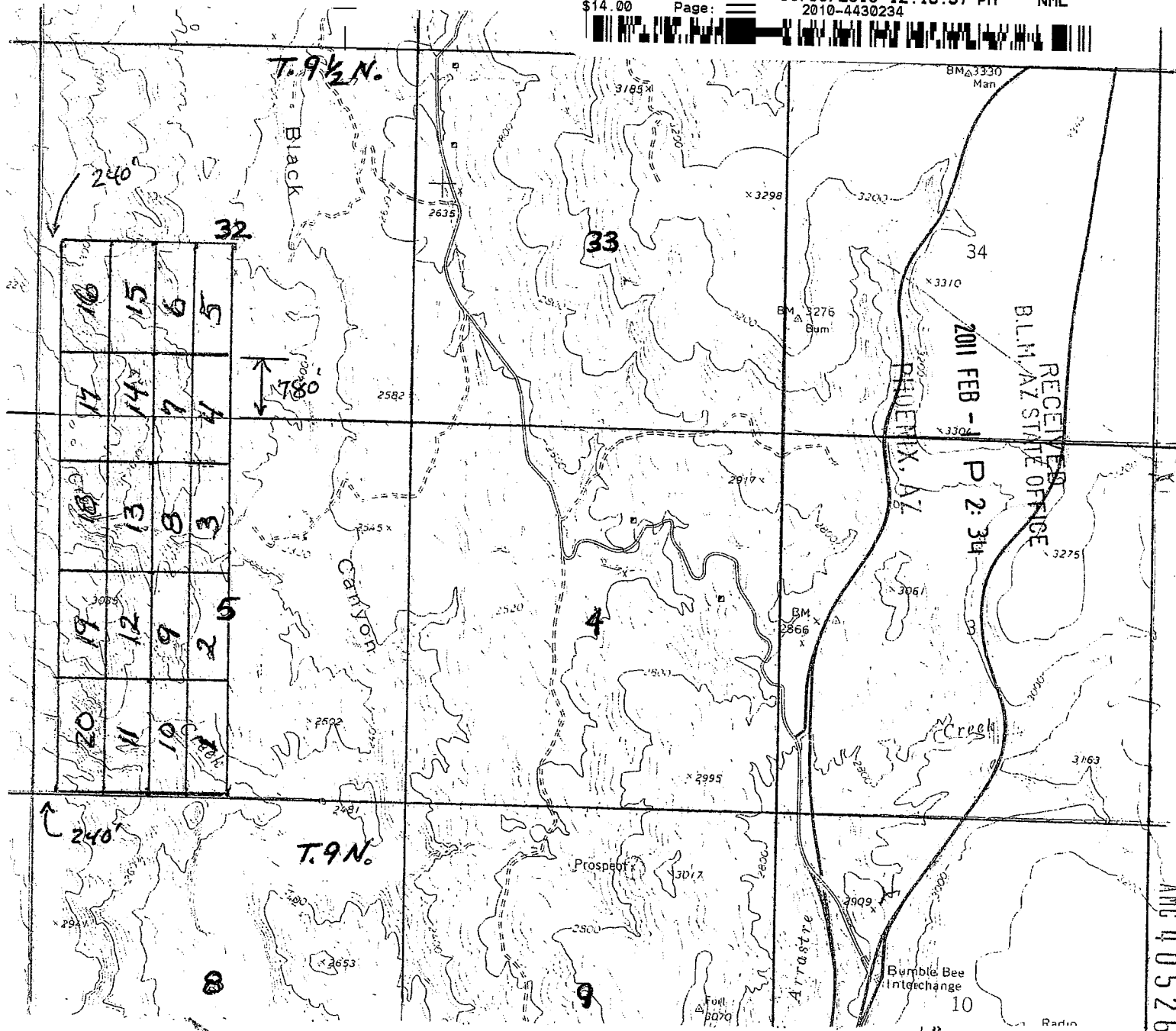
LOCATOR (s) Brad Schroeder

Form MCF100
Revised July 2005

This form is available from the Arizona Department of Mines & Mineral Resources and may be reproduced.



AMC 405265



Scale : 1" = 2000 feet

1. The above map depicts the GREENSTONE # 11 mining claim, which is located in Section (s) 5, Township 9 N., Range 2 E., Gila and Salt River Base and Meridian, YAVAPAI County, Arizona.

2. The type of corner and location monuments used are as follows: WOOD AND STONE

3. The bearings and distances in degrees and feet between claim corners are as depicted on the map.

Form MCF100a
Revised July 2005

This form is available from the Arizona Department of Mines & Mineral Resources and may be reproduced.

RECORDERS MEMO: LEGIBILITY
QUESTIONABLE FOR GOOD REPRODUCTION

MAIL TO:

BRAD SCHROEDER

P.O BOX 7147

CAVE CREEK, AZ 85327

B: 4779 P: 534 11/30/2010 12:18:57 PM NML
Ana Wayman-Trujillo
OFFICIAL RECORDS OF YAVAPAI COUNTY \$14.00
KEVIN GILLETTE 2010-4430233

B: 4779 P: 534 11/30/2010 12:18:57 PM NML
\$14.00 Page: 1 of 2 2010-4430233



LOCATION NOTICE FOR LODE MINING CLAIM

NOTICE IS HEREBY GIVEN that the GREEN STONE #12
lode mining claim has been located
by BRAD SCHROEDER whose current mailing
address is PO BOX 7147
CAVE CREEK AZ, 85327

BLM
Date
Stamp

PHOENIX, AZ

2011 FEB - 1 P 2:31

RECEIVED
BLM, AZ STATE OFFICE

The general course of this claim is NORTH - SOUTH and it is situated in YAVAPAI
County, Arizona. This claim is 1500 feet in length and 600 feet in width. This claim runs
from the location monument on which this location notice is posted approximately 0' feet in a
SOUTH direction to the SOUTH end line and 1500 feet in a NORTH direction to the
NORTH end line. This claim is marked by six monuments, one at each corner and one at the center of each
end line of the claim.

The location monument on which this notice is posted is situated within Section 5, Township 9
N, Range 2 E, Gila Salt River Base and Meridian, Arizona and this claim encompasses portions
of the following quarter section (s), section (s), Township (s) and Range (s) SW 1/4 AND NW 1/4
OF SECTION 5 T. 9 N. R. 2 E.

Gila Salt River Base and Meridian, Arizona:

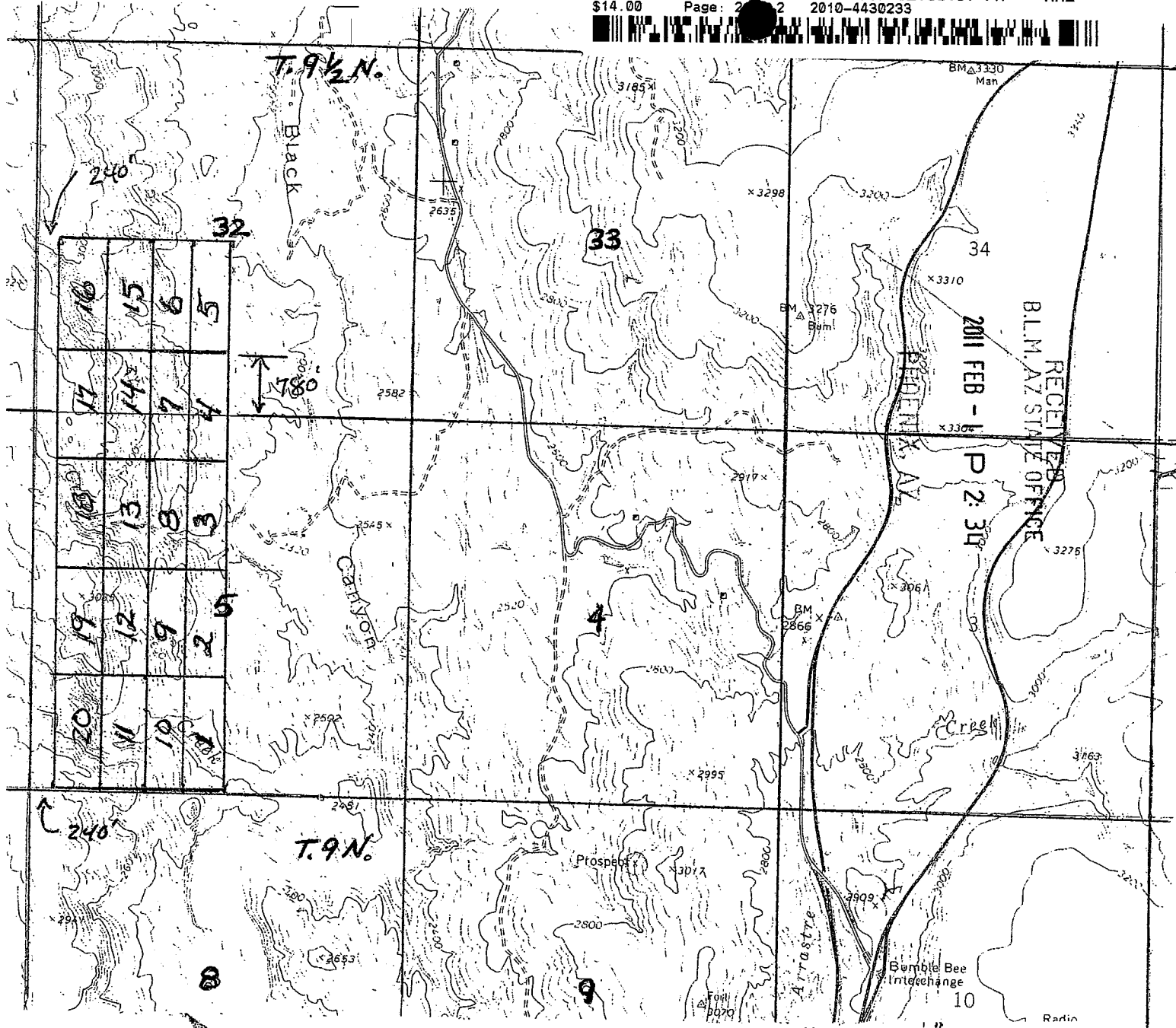
The locality of this claim with reference to some natural object or permanent monument and additional information
(if any) concerning its locality are as follows: THE SE CORNER IS 1440 FT. EAST
AND 1500 FT. NORTH OF THE SW CORNER OF SECTION 5
T. 9 N. R. 2 E

DATED AND POSTED on the ground this 27 day of NOVEMBER, 2010.

LOCATOR (s) Brad Schroeder

Form MCF100
Revised July 2005

ANC 405266



Scale: 1" = 2000 feet



1. The above map depicts the GREENSTONE #12 mining claim, which is located in Section (s) 5, Township 9 N., Range 2 E., Gila and Salt River Base and Meridian, YAVAPAI County, Arizona.

2. The type of corner and location monuments used are as follows: WOOD AND STONE

3. The bearings and distances in degrees and feet between claim corners are as depicted on the map.

Form MCF100a
Revised July 2005

This form is available from the Arizona Department of Mines & Mineral Resources and may be reproduced.

RECORDERS MEMO: LEGIBILITY
QUESTIONABLE FOR GOOD REPRODUCTION

ANR 405256

MAIL TO:
BRAD SCHROEDER
P.O BOX 7147
CAVE CREEK, AZ 85327

B: 4779 P: 533 11/30/2010 12:18:57 PM NML
Ana Wayman-Trujillo
OFFICIAL RECORDS OF YAVAPAI COUNTY \$14.00
KEVIN GILLETTE 2010-443023

B: 4779 P: 533 11/30/2010 12:18:57 PM NML
\$14.00 Page: 1 of 2 2010-4430232



LOCATION NOTICE FOR LODE MINING CLAIM

NOTICE IS HEREBY GIVEN that the GREEN STONE #19

lode mining claim has been located

by BRAD SCHROEDER whose current mailing

address is PO BOX 7147

CAVE CREEK AZ, 85327

BLM
Date
Stamp

PHOENIX, AZ

2011 FEB - 1 P 2:34

RECEIVED
BLM AZ STATE OFFICE

The general course of this claim is NORTH - SOUTH and it is situated in YAVAPAI

County, Arizona. This claim is 1500 feet in length and 600 feet in width. This claim runs

from the location monument on which this location notice is posted approximately 0' feet in a

SOUTH direction to the SOUTH end line and 1500 feet in a NORTH direction to the

NORTH end line. This claim is marked by six monuments, one at each corner and one at the center of each end line of the claim.

The location monument on which this notice is posted is situated within Section 5, Township 9

N, Range 2 E, Gila Salt River Base and Meridian, Arizona and this claim encompasses portions

of the following quarter section (s), section (s), Township (s) and Range (s) NW 1/4 AND SW 1/4

OF SECTION 5 T. 9 N. R. 2 E.

Gila Salt River Base and Meridian, Arizona:

The locality of this claim with reference to some natural object or permanent monument and additional information

(if any) concerning its locality are as follows: THE SW CORNER IS 240 FT. EAST

AND 1500 FT. NORTH OF THE SW CORNER OF SECTION 5

T. 9 N. R. 2 E.

DATED AND POSTED on the ground this 27 day of NOVEMBER, 2010.

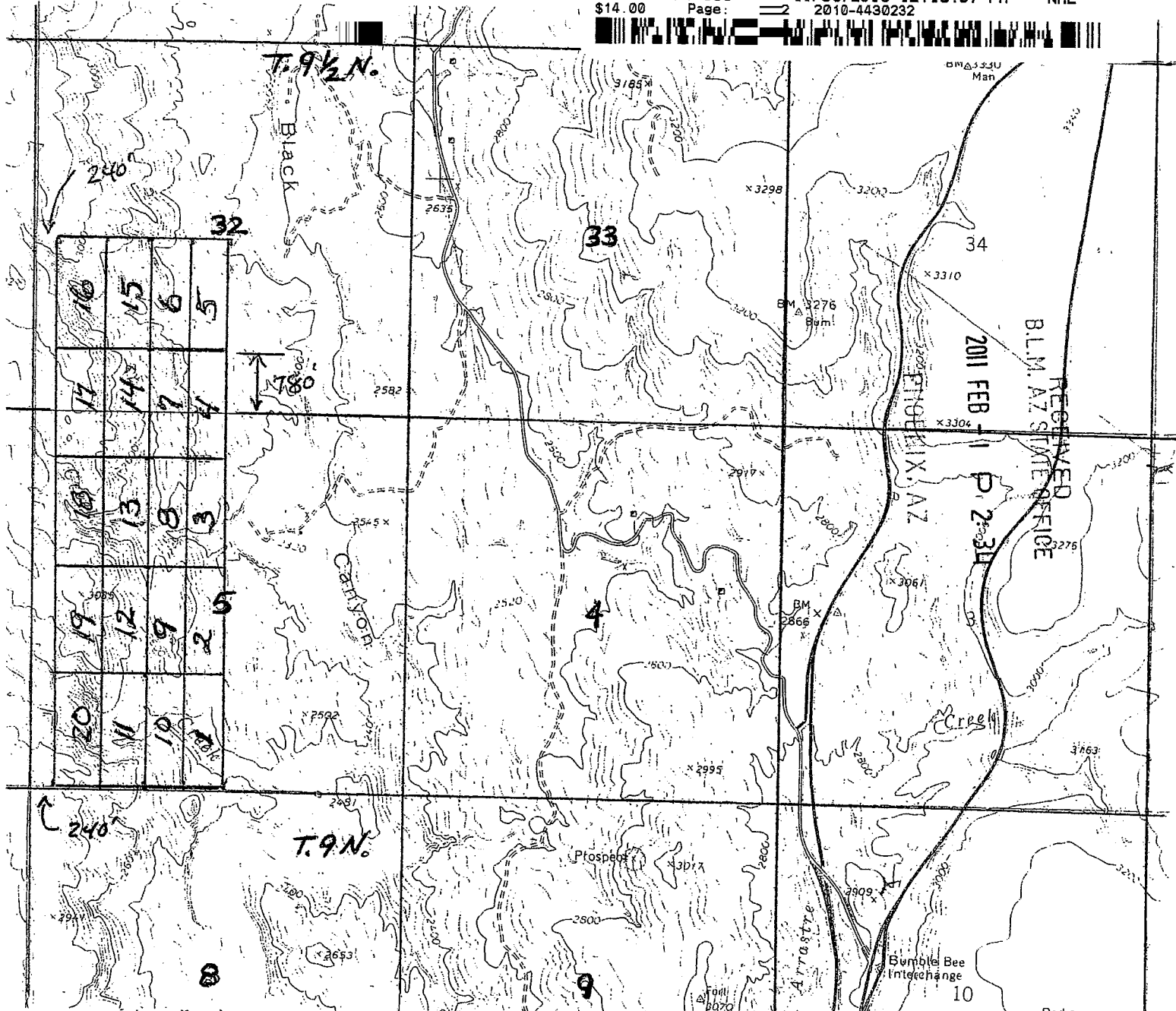
LOCATOR (s) Brad Schroeder

Form MCF100
Revised July 2005

This form is available from the Arizona Department of Mines & Mineral Resources and may be reproduced.

5
33
85
51
50
50

AMC 405267



Scale: 1" = 2000 feet



1. The above map depicts the GREENSTONE #19 mining claim, which is located in Section (s) 5, Township 9 N., Range 2 E., Gila and Salt River Base and Meridian, YAVAPAI County, Arizona.

2. The type of corner and location monuments used are as follows: WOOD AND STONE

3. The bearings and distances in degrees and feet between claim corners are as depicted on the map.

Form MCF100a
Revised July 2005

This form is available from the Arizona Department of Mines & Mineral Resources and may be reproduced.

RECORDERS MEMO: LEGIBILITY
QUESTIONABLE FOR GOOD REPRODUCTION

AMC 405267

MAIL TO:
BRAD SCHROEDER
P.O BOX 7147
CAVE CREEK, AZ 85327



FEES
\$
\$3
\$5
\$

LOCATION NOTICE FOR LODE MINING CLAIM

NOTICE IS HEREBY GIVEN that the GREEN STONE #20

lode mining claim has been located

by BRAD SCHROEDER whose current mailing

address is PO BOX 7147

CAVE CREEK AZ, 85327

BLM
Date
Stamp

PHOENIX, AZ

2011 FEB - 1 P 2: 34

RECEIVED
BLM, AZ STATE OFFICE

The general course of this claim is NORTH - SOUTH and it is situated in YAVAPAI

County, Arizona. This claim is 1500 feet in length and 600 feet in width. This claim runs from the location monument on which this location notice is posted approximately 0' feet in a

SOUTH direction to the SOUTH end line and 1500 feet in a NORTH direction to the

NORTH end line. This claim is marked by six monuments, one at each corner and one at the center of each end line of the claim.

The location monument on which this notice is posted is situated within Section 5, Township 9

N, Range 2 E, Gila Salt River Base and Meridian, Arizona and this claim encompasses portions

of the following quarter section (s), section (s), Township (s) and Range (s) SW 1/4 OF SECTION 5

T. 9 N. R. 2 E.

Gila Salt River Base and Meridian, Arizona:

The locality of this claim with reference to some natural object or permanent monument and additional information

(if any) concerning its locality are as follows: THE SW CORNER IS 240 FT. EAST

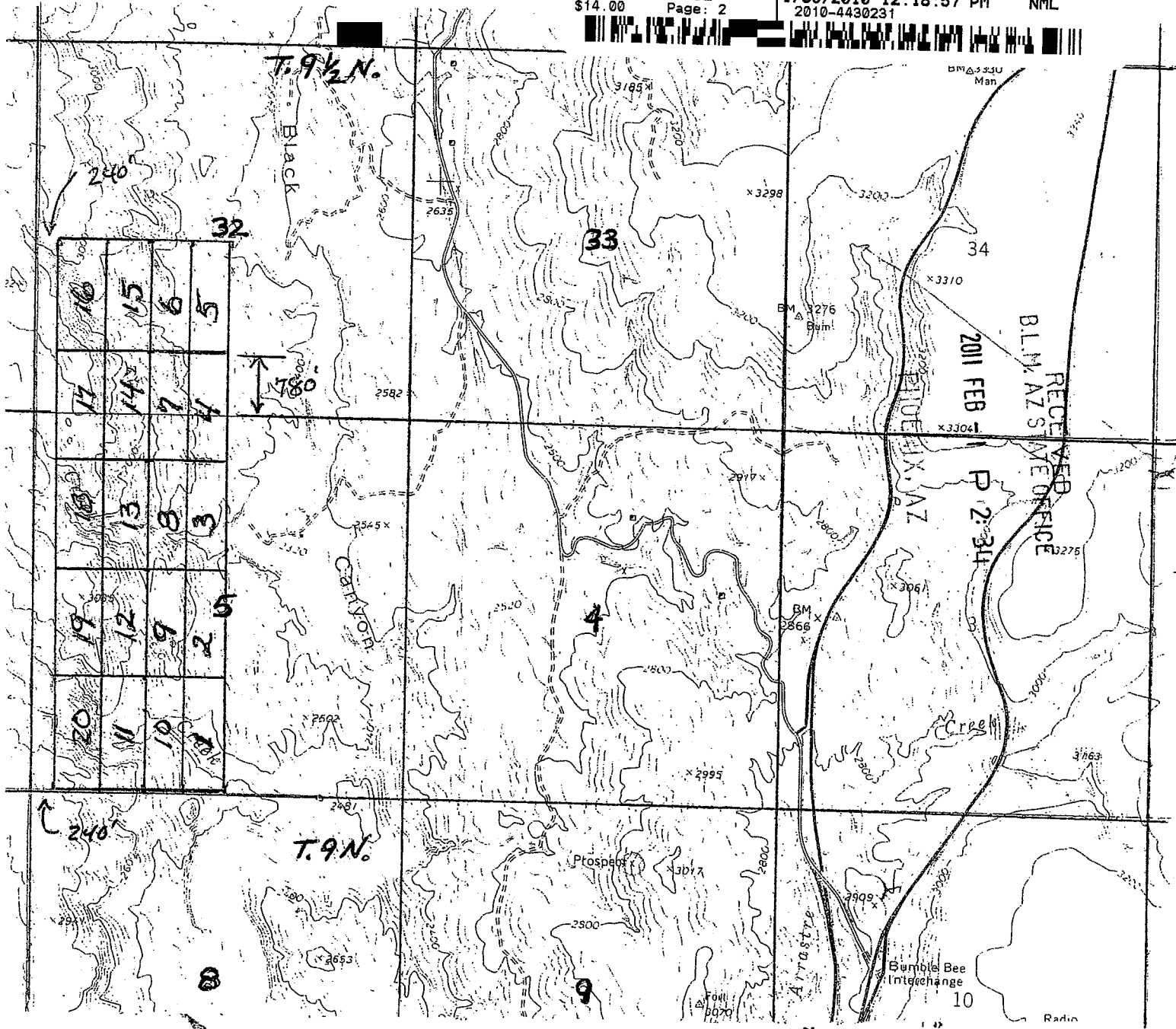
OF THE SW CORNER OF SECTION 5 T. 9 N. R. 2 E.

DATED AND POSTED on the ground this 27 day of NOVEMBER, 2010.

LOCATOR (s) Brad Schroeder

Form MCF100
Revised July 2005

AMC 405268



Scale: 1" = 2000 feet

1. The above map depicts the GREENSTONE # 20 mining claim, which is located in Section (s) 5, Township 9 N., Range 2 E., Gila and Salt River Base and Meridian, YAVAPAI County, Arizona.

2. The type of corner and location monuments used are as follows: WOOD AND STONE

3. The bearings and distances in degrees and feet between claim corners are as depicted on the map.

Form MCF100a
Revised July 2005

This form is available from the Arizona Department of Mines & Mineral Resources and may be reproduced.

RECORDERS MEMO: LEGIBILITY
QUESTIONABLE FOR GOOD REPRODUCTION

AMC 405268

MAIL TO:
BRAD SCHROEDER
P.O. Box 7147
CAVE CREEK, AZ
85327



FEE# 2010069784

OFFICIAL RECORDS
OF MOHAVE COUNTY
CAROL MEIER,
COUNTY RECORDER



11/29/2010 03:41 PM Fee: \$14.00

PAGE: 1 of 2

LOCATION NOTICE FOR LODE MINING CLAIM

NOTICE IS HEREBY GIVEN that the UNION JACK #1
lode mining claim has been located
by BRAD SCHROEDER whose current mailing
address is PO Box 7147
CAVE CREEK AZ. 85327

RECEIVED
B.L.M. AZ STATE OFFICE
2011 FEB - 1 P 2:30
PHOENIX, AZ
BLM
Date
Stamp

The general course of this claim is NORTH - SOUTH and it is situated in MOHAVE
County, Arizona. This claim is 1500' feet in length and 600' feet in width. This claim runs
from the location monument on which this location notice is posted approximately 1490 feet in a
S direction to the S end line and 10' feet in a N direction to the
N end line. This claim is marked by six monuments, one at each corner and one at the center of each
end line of the claim.

The location monument on which this notice is posted is situated within Section 9, Township 27
N, Range 21 W, Gila Salt River Base and Meridian, Arizona and this claim encompasses portions
of the following quarter section (s), section (s), Township (s) and Range (s) SW 1/4 OF SECTION 9
T. 27N. R. 21W.

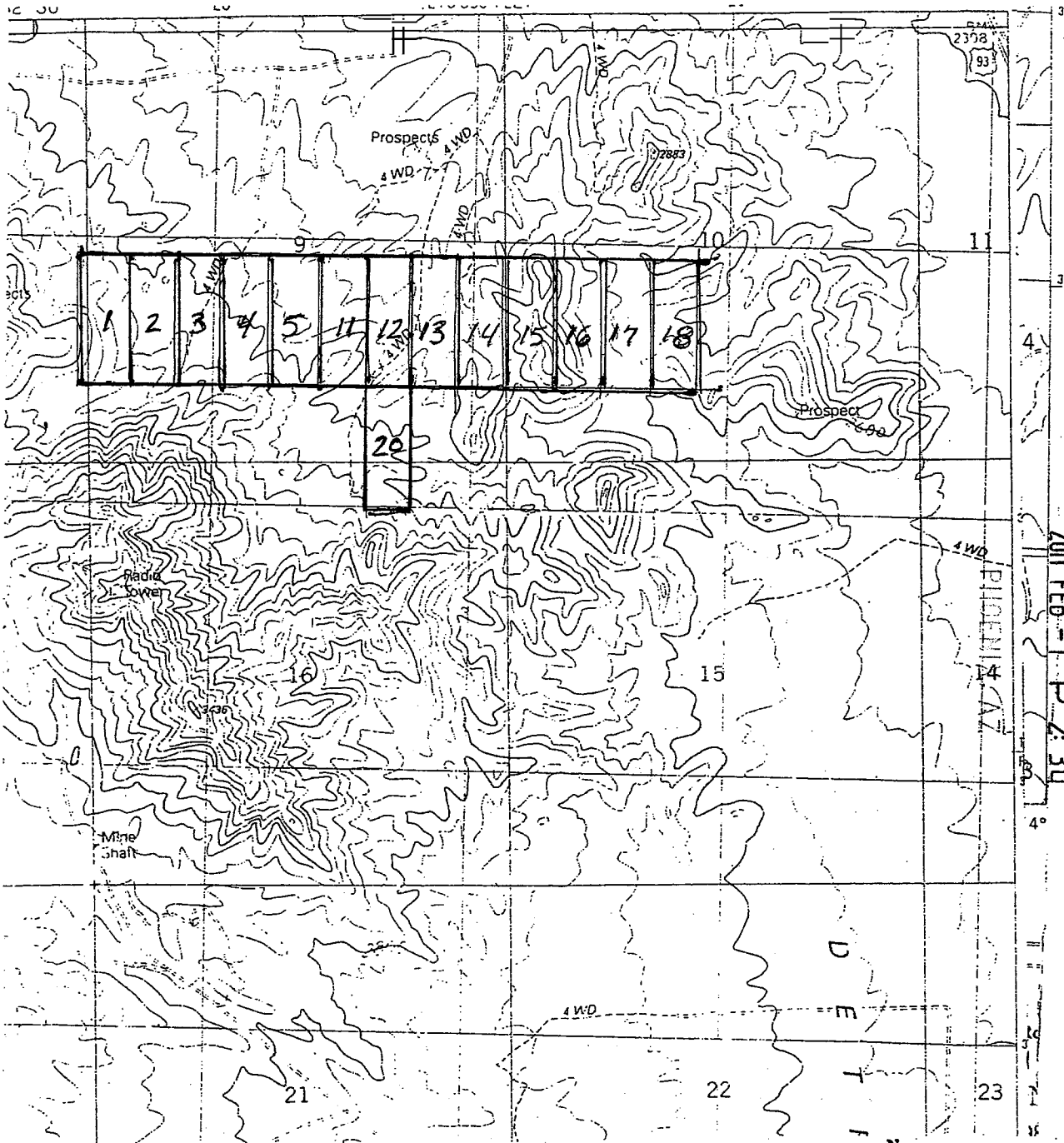
Gila Salt River Base and Meridian, Arizona:
The locality of this claim with reference to some natural object or permanent monument and additional information
(if any) concerning its locality are as follows: THE NE CORNER IS 3000' SOUTH AND
4800' WEST OF THE NE CORNER OF SECTION 9 T. 27N. R. 21W.

DATED AND POSTED on the ground this 27 day of NOVEMBER, 2010.

LOCATOR (s) Brad Schroeder

Form MCF100
Revised July 2005

AMC 405269



RECEIVED
B.L.M. AZ STATE OFFICE

2011 FEB - 1 P 2: 3U

AMC 405269

Scale : 1" = 2000 feet



1. The above map depicts the UNION JACK # 1 mining claim, which is located in Section (s) 9, Township 27 N, Range 21 W, Gila and Salt River Base and Meridian, MOHAVE County, Arizona.

2. The type of corner and location monuments used are as follows: WOOD AND STONE

3. The bearings and distances in degrees and feet between claim corners are as depicted on the map.

Form MCF100a
Revised July 2005

This form is available from the Arizona Department of Mines & Mineral Resources and may be reproduced.

MAIL TO:
BRAD SCHROEDER
P.O. BOX 7147
CAVE CREEK, AZ
85327



FEE# 2010069785

OFFICIAL RECORDS
OF MOHAVE COUNTY
CAROL MEIER,
COUNTY RECORDER



11/29/2010 03:41 PM Fee: \$14.00

PAGE: 1 of 2

LOCATION NOTICE FOR LODE MINING CLAIM

NOTICE IS HEREBY GIVEN that the UNION JACK #2
lode mining claim has been located
by BRAD SCHROEDER whose current mailing
address is PO BOX 7147
CAVE CREEK AZ. 85327

BLM
Date
Stamp

PHOENIX, AZ

2011 FEB - 1 P 2:31

RECEIVED
B.L.M. AZ STATE OFFICE

The general course of this claim is NORTH - SOUTH and it is situated in MOHAVE
County, Arizona. This claim is 1500' feet in length and 600' feet in width. This claim runs
from the location monument on which this location notice is posted approximately 1490 feet in a
S direction to the S end line and 10' feet in a N direction to the
N end line. This claim is marked by six monuments, one at each corner and one at the center of each
end line of the claim.

The location monument on which this notice is posted is situated within Section 9, Township 27
N, Range 21 W, Gila Salt River Base and Meridian, Arizona and this claim encompasses portions
of the following quarter section (s), section (s), Township (s) and Range (s) SW 1/4 OF SECTION 9
T. 27 N, R. 21 W.

Gila Salt River Base and Meridian, Arizona:

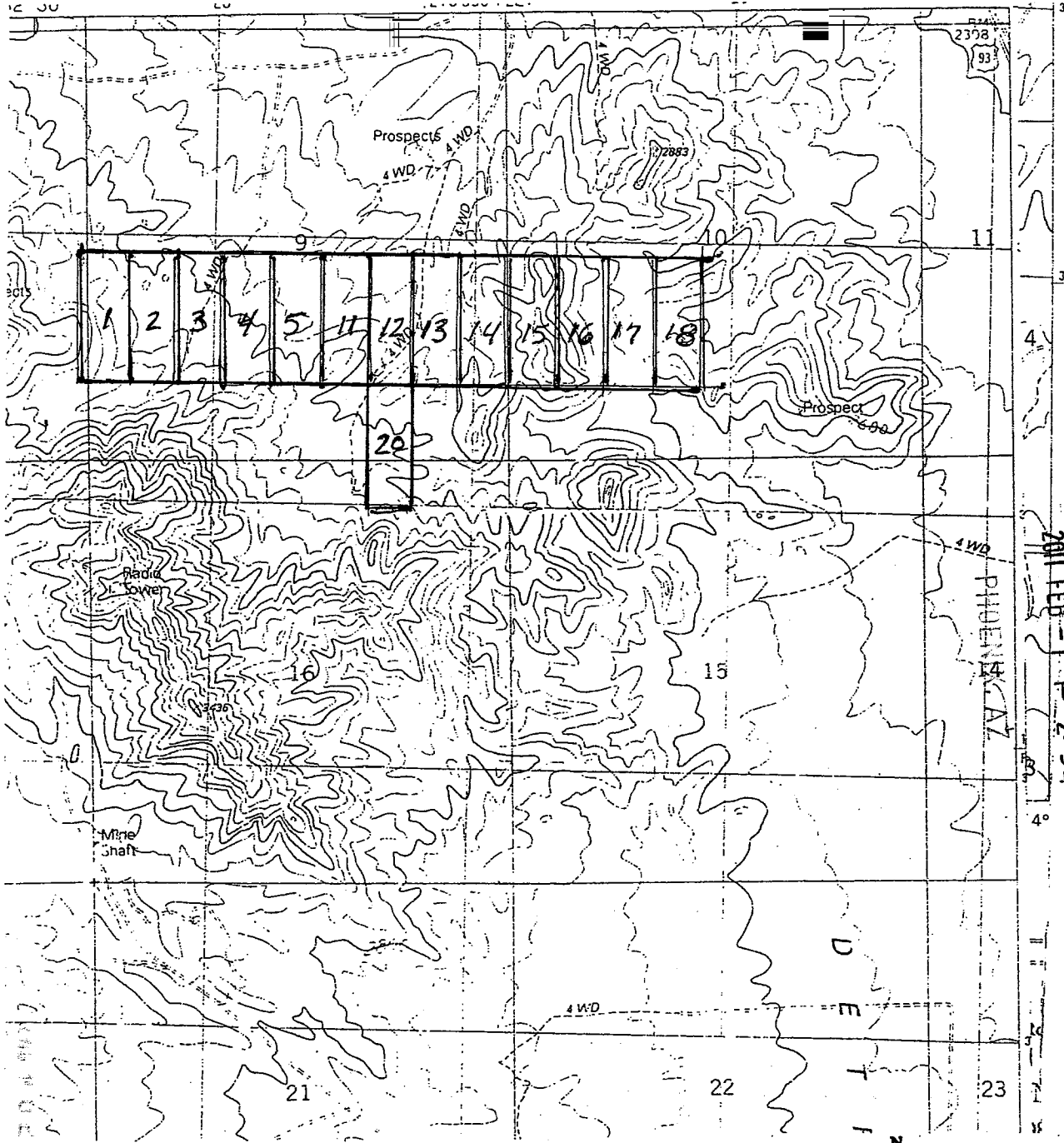
The locality of this claim with reference to some natural object or permanent monument and additional information
(if any) concerning its locality are as follows: THE NE CORNER IS 3000' SOUTH AND
4200' WEST OF THE NE CORNER OF SECTION 9 T. 27 N, R. 21 W.

DATED AND POSTED on the ground this 27 day of NOVEMBER, 2010.

LOCATOR (s) Brad Schroeder

Form MCF100
Revised July 2005

AMC 4052710



RECEIVED
B.L.M. AZ STATE OFFICE

2011 FEB - 1 P. 2: 34

AMC 405210

Scale : 1" = 2000 feet

1. The above map depicts the UNION JACK # 2 mining claim, which is located in Section (s) 9, Township 27 N, Range 21 W, Gila and Salt River Base and Meridian, MOHAVE County, Arizona.

2. The type of corner and location monuments used are as follows: WOOD AND STONE

3. The bearings and distances in degrees and feet between claim corners are as depicted on the map.

Form MCF100a
Revised July 2005

This form is available from the Arizona Department of Mines & Mineral Resources and may be reproduced.

MAIL TO:
BRAD SCHROEDER
P.O. Box 7147
CAVE CREEK, AZ
85327



FEE# 2010069786

OFFICIAL RECORDS
OF MOHAVE COUNTY
CAROL MEIER,
COUNTY RECORDER

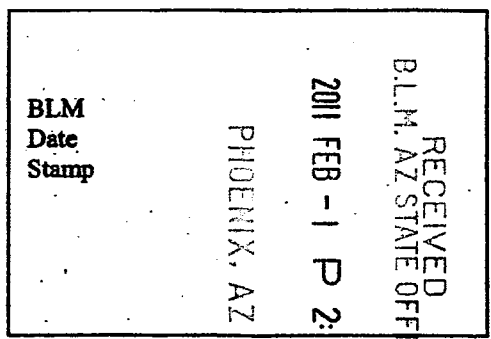


11/29/2010 03:41 PM Fee: \$14.00

PAGE: 1 of 2

LOCATION NOTICE FOR LODE MINING CLAIM

NOTICE IS HEREBY GIVEN that the UNION JACK #3
_____ lode mining claim has been located
by BRAD SCHROEDER whose current mailing
address is PO Box 7147
CAVE CREEK AZ. 85327



The general course of this claim is NORTH - SOUTH and it is situated in MOHAVE
County, Arizona. This claim is 1500' feet in length and 600' feet in width. This claim runs
from the location monument on which this location notice is posted approximately 1490 feet in a
S direction to the S end line and 10' feet in a N direction to the
N end line. This claim is marked by six monuments, one at each corner and one at the center of each
end line of the claim.

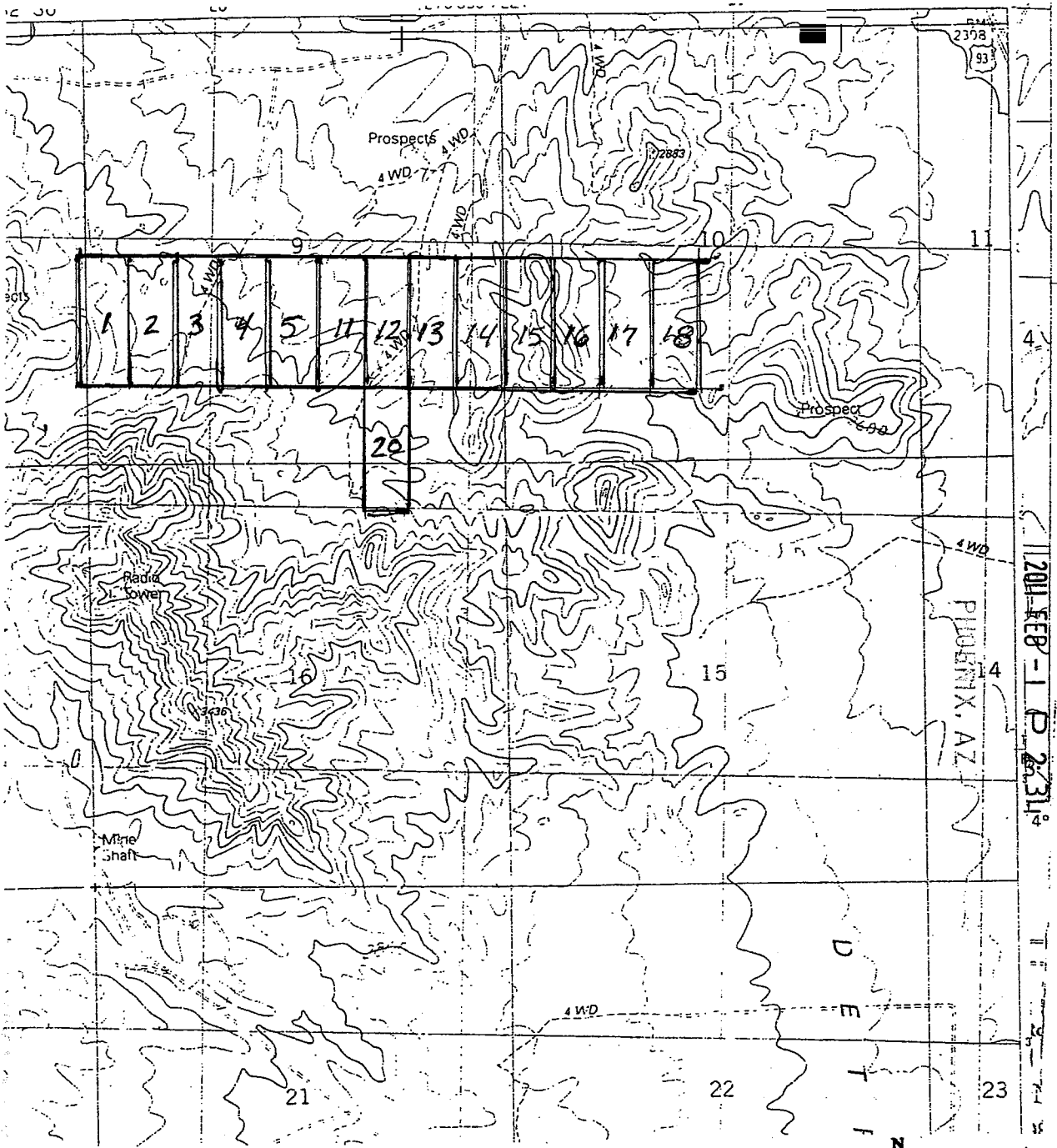
The location monument on which this notice is posted is situated within Section 9, Township 27
N, Range 21 W, Gila Salt River Base and Meridian, Arizona and this claim encompasses portions
of the following quarter section (s), section (s), Township (s) and Range (s) SW 1/4 OF SECTION 9
T. 27 N. R. 21 W.

Gila Salt River Base and Meridian, Arizona:
The locality of this claim with reference to some natural object or permanent monument and additional information
(if any) concerning its locality are as follows: THE NE CORNER IS 3000' SOUTH AND
3600' WEST OF THE NE CORNER OF SECTION 9 T. 27 N. R. 21 W.

DATED AND POSTED on the ground this 27 day of NOVEMBER, 2010.
LOCATOR (s) Brad Schroeder

Form MCF100
Revised July 2005

AMU 4 U 3 2 1 1



RECEIVED
B.L.M. AZ STATE OFFICE

2011 FEB -1 P 2:31

AMC 405211

Scale : 1" = 2000 feet



1. The above map depicts the UNION JACK # 3 mining claim, which is located in Section(s) 9, Township 27 N, Range 21 W, Gila and Salt River Base and Meridian, MOHAVE County, Arizona.
2. The type of corner and location monuments used are as follows: WOOD AND STONE
3. The bearings and distances in degrees and feet between claim corners are as depicted on the map.

Form MCF100a
Revised July 2005

This form is available from the Arizona Department of Mines & Mineral Resources and may be reproduced.

MAIL TO:
BRAD SCHROEDER
P.O. BOX 7147
CAVE CREEK, AZ
85327

FEE# 2010069787

OFFICIAL RECORDS
OF MOHAVE COUNTY
CAROL MEIER,
COUNTY RECORDER



11/29/2010 03:41 PM Fee: \$14.00

PAGE: 1 of 2

LOCATION NOTICE FOR LODE MINING CLAIM

NOTICE IS HEREBY GIVEN that the UNION JACK #4
_____ lode mining claim has been located
by BRAD SCHROEDER whose current mailing
address is PO Box 7147
CAVE CREEK AZ. 85327

RECEIVED
BLM, AZ STATE OFFICE
2011 FEB - 1 P 2: 34
PHOENIX, AZ
BLM
Date
Stamp

The general course of this claim is NORTH - SOUTH and it is situated in MOHAVE
County, Arizona. This claim is 1500' feet in length and 600' feet in width. This claim runs
from the location monument on which this location notice is posted approximately 1490 feet in a
S direction to the S end line and 10' feet in a N direction to the
N end line. This claim is marked by six monuments, one at each corner and one at the center of each
end line of the claim.

The location monument on which this notice is posted is situated within Section 9, Township 27
N, Range 21 W, Gila Salt River Base and Meridian, Arizona and this claim encompasses portions
of the following quarter section (s), section (s), Township (s) and Range (s) SW 1/4 OF SECTION 9
T. 27 N. R. 21 W.

Gila Salt River Base and Meridian, Arizona:

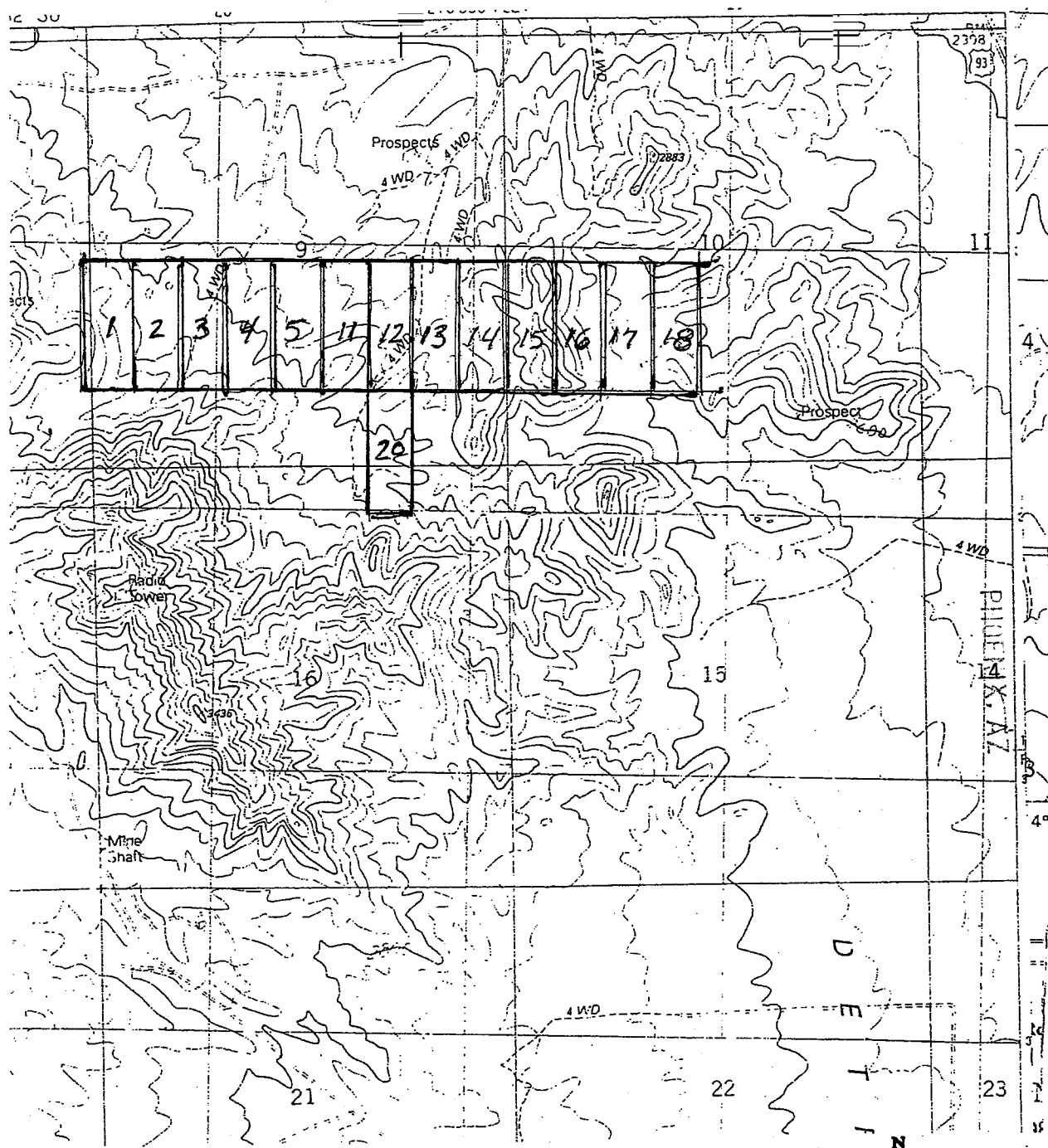
The locality of this claim with reference to some natural object or permanent monument and additional information
(if any) concerning its locality are as follows: THE NE CORNER IS 3000' SOUTH AND
3000' WEST OF THE NE CORNER OF SECTION 9 T. 27 N. R. 21 W.

DATED AND POSTED on the ground this 27 day of NOVEMBER, 2010.

LOCATOR (s) Brad Schroeder

Form MCF100
Revised July 2005

AMC 405272



RECEIVED
B.L.M. AZ STATE OFFICE

2011 FEB - 1 P 2: 34

AMU 400217

Scale : 1" = 2000 feet

1. The above map depicts the UNION JACK #4 mining claim, which is located in Section (s) 9, Township 27 N, Range 21 W, Gila and Salt River Base and Meridian, MOHAVE County, Arizona.
2. The type of corner and location monuments used are as follows: WOOD AND STONE
3. The bearings and distances in degrees and feet between claim corners are as depicted on the map.

Form MCF100a
Revised July 2005

This form is available from the Arizona Department of Mines & Mineral Resources and may be reproduced.

MAIL TO:

BRAD SCHROEDER
P.O. BOX 7147
CAVE CREEK, AZ
85327



FEE# 2010069788

OFFICIAL RECORDS
OF MOHAVE COUNTY
CAROL MEIER,
COUNTY RECORDER



11/29/2010 03:41 PM Fee: \$14.00

PAGE: 1 of 2

LOCATION NOTICE FOR LODE MINING CLAIM

NOTICE IS HEREBY GIVEN that the UNION JACK #5

_____ lode mining claim has been located

by BRAD SCHROEDER whose current mailing

address is PO Box 7147

CAVE CREEK AZ. 85327

BLM
Date
Stamp

PHOENIX, AZ

2011 FEB - 1 P 2:34

RECEIVED
BLM, AZ STATE OFFICE

The general course of this claim is NORTH - SOUTH and it is situated in MOHAVE

County, Arizona. This claim is 1500' feet in length and 600' feet in width. This claim runs

from the location monument on which this location notice is posted approximately 1490 feet in a

S direction to the S end line and 10' feet in a N direction to the

N end line. This claim is marked by six monuments, one at each corner and one at the center of each end line of the claim.

The location monument on which this notice is posted is situated within Section 9, Township 27

N, Range 21 W, Gila Salt River Base and Meridian, Arizona and this claim encompasses portions

of the following quarter section (s), section (s), Township (s) and Range (s) SW 1/4 AND SE 1/4 OF

SECTION 9 T. 27N. R. 21W.

Gila Salt River Base and Meridian, Arizona:

The locality of this claim with reference to some natural object or permanent monument and additional information

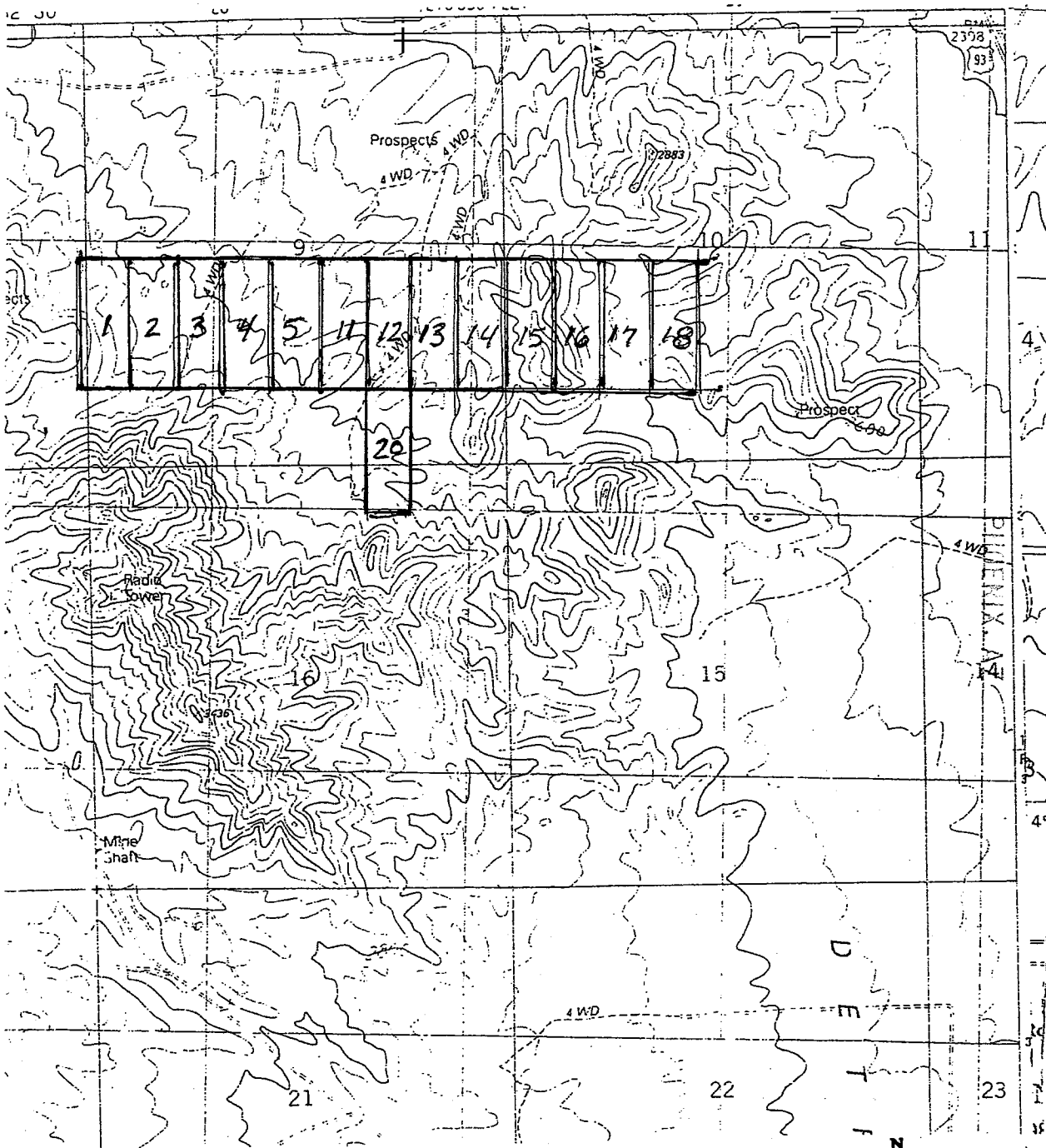
(if any) concerning its locality are as follows: THE NE CORNER IS 2400' WEST AND 3000' SOUTH OF THE NE CORNER OF SECTION 9 T. 27N. R. 21W.

DATED AND POSTED on the ground this 27 day of NOVEMBER, 2010.

LOCATOR (s) Brad Schroeder

Form MCF100
Revised July 2005

AMG 405273



2011 FEB -1 P. 2: 311

RECEIVED
BLM, AZ STATE OFFICE

AMC 405273

Scale : 1" = 2000 feet



1. The above map depicts the UNION JACK # 5 mining claim, which is located in Section (s) 9, Township 27 N, Range 21 W, Gila and Salt River Base and Meridian, MOHAVE County, Arizona.
2. The type of corner and location monuments used are as follows: WOOD AND STONE
3. The bearings and distances in degrees and feet between claim corners are as depicted on the map.

Form MCF100a
Revised July 2005

This form is available from the Arizona Department of Mines & Mineral Resources and may be reproduced.

MAIL TO:
BRAD SCHROEDER
P.O. BOX 7147
CAVE CREEK, AZ
85327



FEE# 2010069789

OFFICIAL RECORDS
OF MOHAVE COUNTY
CAROL MEIER,
COUNTY RECORDER



11/29/2010 03:41 PM Fee: \$14.00

PAGE: 1 of 2

LOCATION NOTICE FOR LODE MINING CLAIM

NOTICE IS HEREBY GIVEN that the UNION JACK #13
_____ lode mining claim has been located
by BRAD SCHROEDER whose current mailing
address is PO BOX 7147
CAVE CREEK AZ. 85327

RECEIVED
B.L.M. AZ STATE OFFICE
2011 FEB - 1 P 2: 34
PHOENIX, AZ
BLM
Date
Stamp

The general course of this claim is NORTH - SOUTH and it is situated in MOHAVE
County, Arizona. This claim is 1500' feet in length and 600' feet in width. This claim runs
from the location monument on which this location notice is posted approximately 1490 feet in a
S direction to the S end line and 10' feet in a N direction to the
N end line. This claim is marked by six monuments, one at each corner and one at the center of each
end line of the claim.

The location monument on which this notice is posted is situated within Section 9, Township 27
N, Range 21 W, Gila Salt River Base and Meridian, Arizona and this claim encompasses portions
of the following quarter section (s), section (s), Township (s) and Range (s) SE 1/4 OF SECTION 9
T. 27 N. R. 21 W.

Gila Salt River Base and Meridian, Arizona:

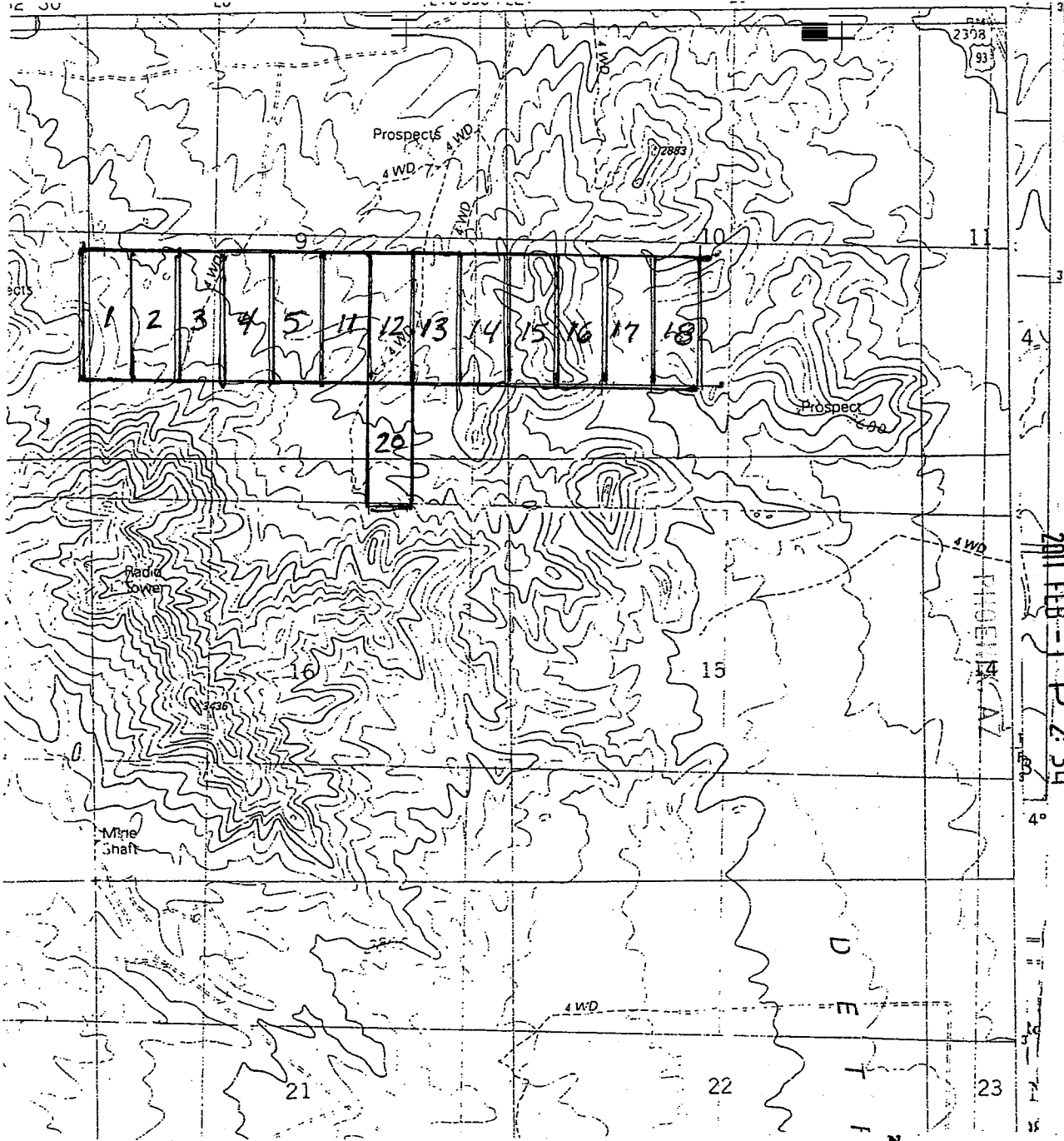
The locality of this claim with reference to some natural object or permanent monument and additional information
(if any) concerning its locality are as follows: THE NE CORNER IS 3000' SOUTH AND
600' WEST OF THE NE CORNER OF SECTION 9 T. 27 N. R. 21 W.

DATED AND POSTED on the ground this 27 day of NOVEMBER, 2010.

LOCATOR (s) Brad Schroeder

Form MCF100
Revised July 2005

AMC 405274



RECEIVED
BLM, AZ STATE OFFICE

2011 FEB - 1 P 2: 34

AMC 405214

Scale : 1" = 2000 feet

1. The above map depicts the UNION JACK #13 mining claim, which is located in Section(s) 9, Township 27 N, Range 21 W, Gila and Salt River Base and Meridian, MOHAVE County, Arizona.
2. The type of corner and location monuments used are as follows: WOOD AND STONE
3. The bearings and distances in degrees and feet between claim corners are as depicted on the map.

Form MCF100a
Revised July 2005

MAIL TO:

BRAD SCHROEDER
P.O. BOX 7147
CAVE CREEK, AZ
85327



FEE# 2010069790

OFFICIAL RECORDS
OF MOHAVE COUNTY
CAROL MEIER,
COUNTY RECORDER



11/29/2010 03:41 PM Fee: \$14.00

PAGE: 1 of 2

LOCATION NOTICE FOR LODE MINING CLAIM

NOTICE IS HEREBY GIVEN that the UNION JACK #14

_____ lode mining claim has been located

by BRAD SCHROEDER whose current mailing

address is PO BOX 7147

CAVE CREEK AZ. 85327

BLM
Date
Stamp

PHOENIX, AZ

2011 FEB - 1 P 2:33

RECEIVED
BLM, AZ STATE OFFICE

The general course of this claim is NORTH - SOUTH and it is situated in MOHAVE

County, Arizona. This claim is 1500' feet in length and 600' feet in width. This claim runs

from the location monument on which this location notice is posted approximately 1490 feet in a

S direction to the S end line and 10' feet in a N direction to the

N end line. This claim is marked by six monuments, one at each corner and one at the center of each end line of the claim.

The location monument on which this notice is posted is situated within Section 9, Township 27

N, Range 21 W, Gila Salt River Base and Meridian, Arizona and this claim encompasses portions

of the following quarter section (s), section (s), Township (s) and Range (s) SE 1/4 OF SECTION 9

T. 27 N. R. 21 W.

Gila Salt River Base and Meridian, Arizona:

The locality of this claim with reference to some natural object or permanent monument and additional information

(if any) concerning its locality are as follows: THE NE CORNER IS 3000' SOUTH OF

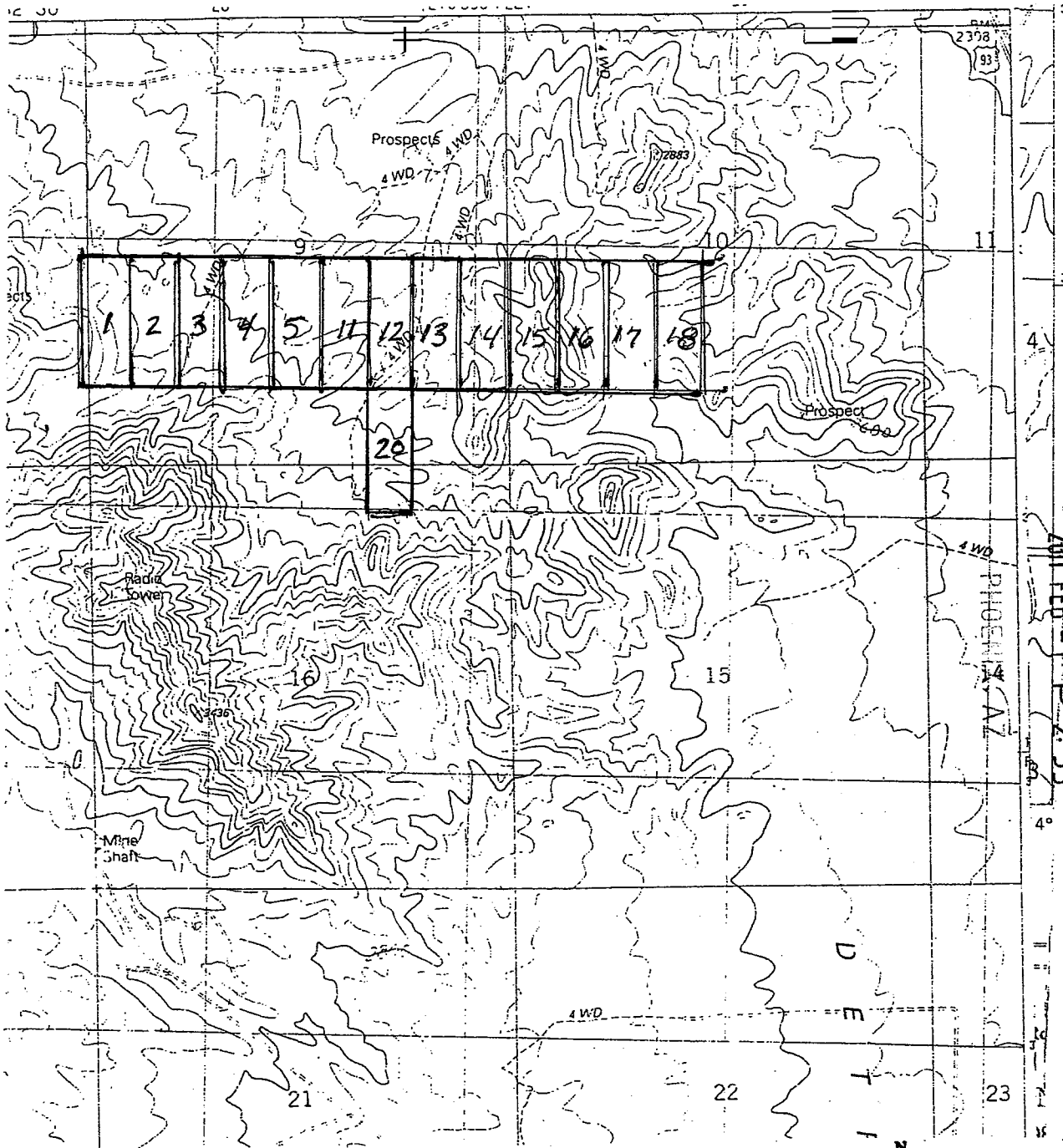
THE NE CORNER OF SECTION 9 T. 27 N. R. 21 W.

DATED AND POSTED on the ground this 27 day of NOVEMBER, 2010.

LOCATOR (s) Brad Schroeder

Form MCF100
Revised July 2005

AMC 405275



RECEIVED
BLM, AZ STATE OFFICE

2011 FEB - 1 P 2:33

AMC 405275

Scale : 1" = 2000 feet

- The above map depicts the UNION JACK # 14 mining claim, which is located in Section (s) 9, Township 27 N, Range 21 W, Gila and Salt River Base and Meridian, MOHAVE County, Arizona.
- The type of corner and location monuments used are as follows: WOOD AND STONE
- The bearings and distances in degrees and feet between claim corners are as depicted on the map.

Form MCF100a
Revised July 2005

This form is available from the Arizona Department of Mines & Mineral Resources and may be reproduced.

MAIL TO:

BRAD SCHROEDER
P.O. BOX 7147
CAVE CREEK, AZ
85327



FEE# 2010069791

OFFICIAL RECORDS
OF MOHAVE COUNTY
CAROL MEIER,
COUNTY RECORDER



11/29/2010 03:41 PM Fee: \$14.00

PAGE: 1 of 2

LOCATION NOTICE FOR LODE MINING CLAIM

NOTICE IS HEREBY GIVEN that the UNION JACK #15

_____ lode mining claim has been located

by BRAD SCHROEDER whose current mailing

address is PO BOX 7147

CAVE CREEK AZ. 85327

BLM
Date
Stamp

PHOENIX, AZ

2011 FEB - 1 P 2:33

RECEIVED
BLM AZ STATE OFFICE

The general course of this claim is NORTH - SOUTH and it is situated in MOHAVE

County, Arizona. This claim is 1500' feet in length and 600' feet in width. This claim runs

from the location monument on which this location notice is posted approximately 1490 feet in a

S direction to the S end line and 10' feet in a N direction to the

N end line. This claim is marked by six monuments, one at each corner and one at the center of each end line of the claim.

The location monument on which this notice is posted is situated within Section 10, Township 27

N, Range 21 W, Gila Salt River Base and Meridian, Arizona and this claim encompasses portions

of the following quarter section (s), section (s), Township (s) and Range (s) SW 1/4 OF SECTION 10

T. 27 N. R. 21 W.

Gila Salt River Base and Meridian, Arizona:

The locality of this claim with reference to some natural object or permanent monument and additional information

(if any) concerning its locality are as follows: THE NW CORNER IS 3000' SOUTH

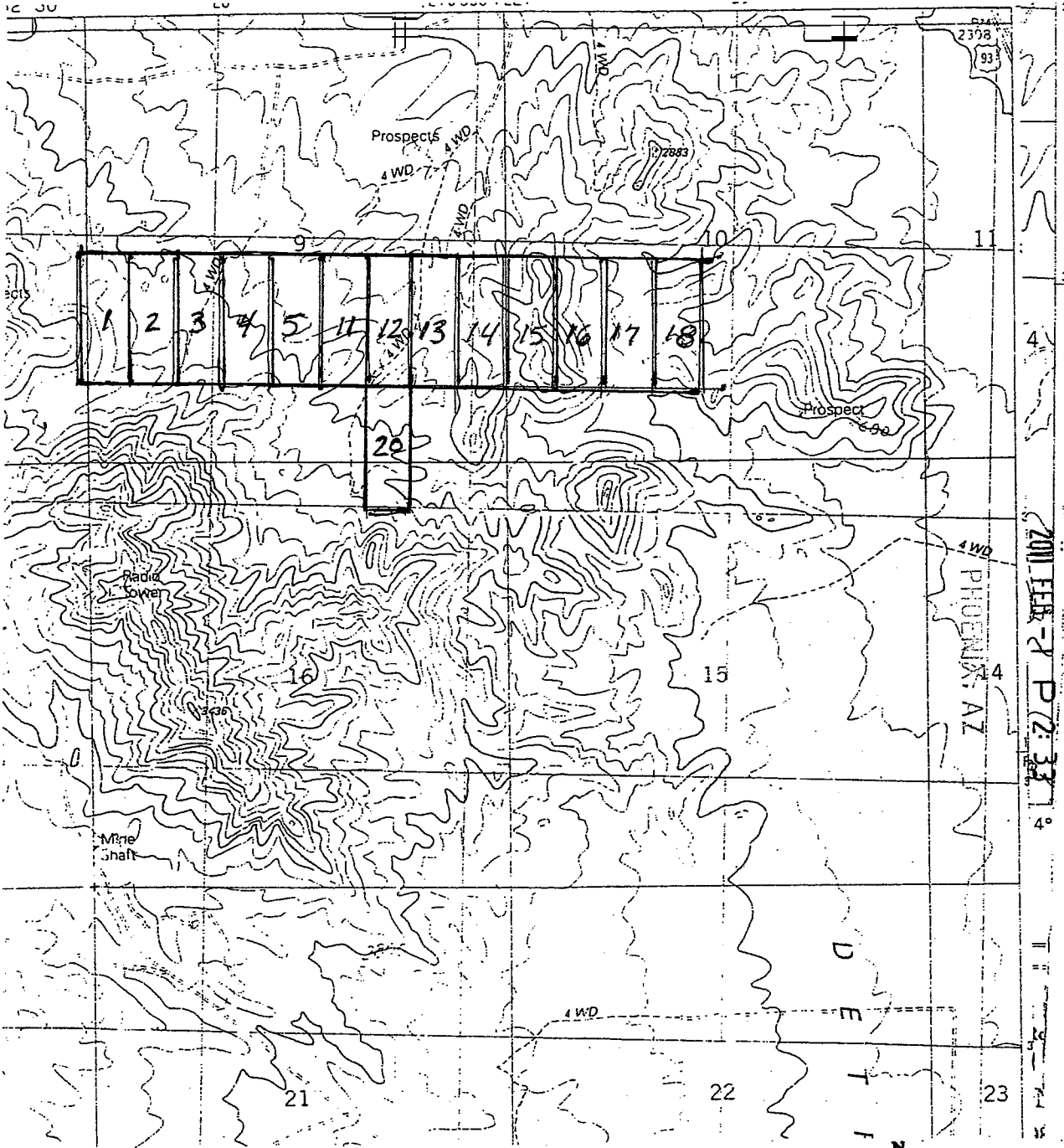
OF THE NW CORNER OF SECTION 10 T. 27 N. R. 21 W

DATED AND POSTED on the ground this 27 day of NOVEMBER, 2010.

LOCATOR (s) Brad Schroeder

Form MCF100
Revised July 2005

AMC 405276



RECEIVED
B.L.M. AZ STATE OFFICE

2011 FEB -2 P 2:33

AMC 405219

Scale : 1" = 2000 feet

1. The above map depicts the UNION JACK # 15 mining claim, which is located in Section (s) 10, Township 27 N, Range 21 W, Gila and Salt River Base and Meridian, MOHAVE County, Arizona.
2. The type of corner and location monuments used are as follows: WOOD AND STONE
3. The bearings and distances in degrees and feet between claim corners are as depicted on the map.

Form MCF100a
Revised July 2005

This form is available from the Arizona Department of Mines & Mineral Resources and may be reproduced.

MAIL TO:

BRAD SCHROEDER
P.O. BOX 7147
CAVE CREEK, AZ
85327



FEE# 2010069792

OFFICIAL RECORDS
OF MOHAVE COUNTY
CAROL MEIER,
COUNTY RECORDER



11/29/2010 03:41 PM Fee: \$14.00

PAGE: 1 of 2

LOCATION NOTICE FOR LODE MINING CLAIM

NOTICE IS HEREBY GIVEN that the UNION JACK #16
lode mining claim has been located
by BRAD SCHROEDER whose current mailing
address is PO BOX 7147
CAVE CREEK AZ. 85327

RECEIVED
BLM, AZ STATE OFFICE
2011 FEB -1 P 2:33
PHOENIX, AZ
BLM
Date
Stamp

The general course of this claim is NORTH - SOUTH and it is situated in MOHAVE
County, Arizona. This claim is 1500' feet in length and 600' feet in width. This claim runs
from the location monument on which this location notice is posted approximately 1490 feet in a
S direction to the S end line and 10' feet in a N direction to the
N end line. This claim is marked by six monuments, one at each corner and one at the center of each
end line of the claim.

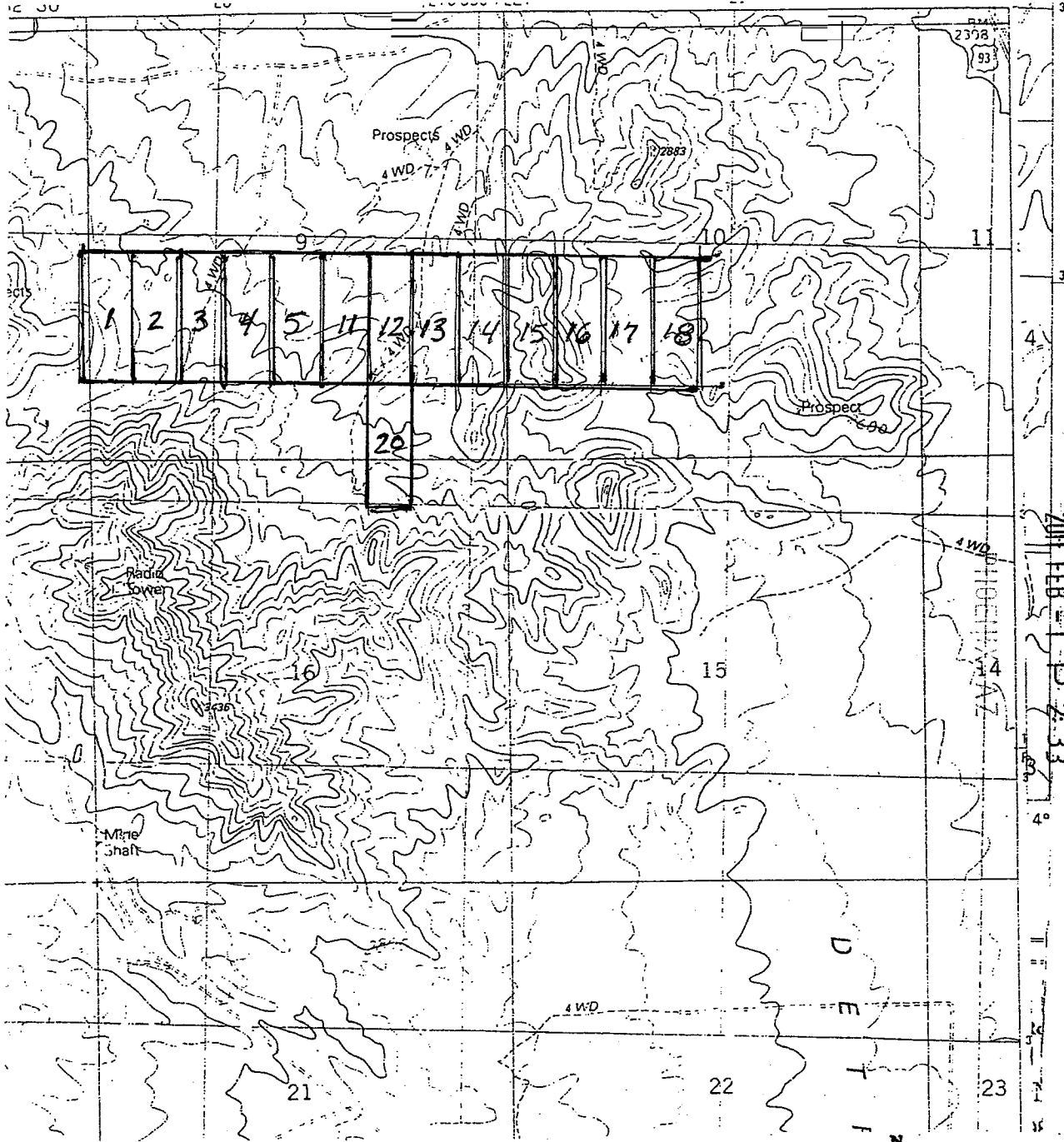
The location monument on which this notice is posted is situated within Section 10, Township 27
N, Range 21 W, Gila Salt River Base and Meridian, Arizona and this claim encompasses portions
of the following quarter section (s), section (s), Township (s) and Range (s) SW 1/4 OF SECTION 10
T. 27 N. R. 21 W.

Gila Salt River Base and Meridian, Arizona:
The locality of this claim with reference to some natural object or permanent monument and additional information
(if any) concerning its locality are as follows: THE NW CORNER IS 3000' SOUTH
AND 600' EAST OF THE NW CORNER OF SECTION 10
T. 27 N. R. 21 W.

DATED AND POSTED on the ground this 27 day of NOVEMBER, 2010.
LOCATOR (s) Brad Schroeder

Form MCF100
Revised July 2005

AMC 405277



RECEIVED
B.L.M. AZ STATE OFFICE

2011 FEB 1 P 2:33

AMC 405277

Scale : 1" = 2000 feet



1. The above map depicts the UNION JACK # 16 mining claim, which is located in Section(s) 10, Township 27 N, Range 21 W, Gila and Salt River Base and Meridian, MOHAVE County, Arizona.
2. The type of corner and location monuments used are as follows: WOOD AND STONE
3. The bearings and distances in degrees and feet between claim corners are as depicted on the map.

Form MCF100a
Revised July 2005

This form is available from the Arizona Department of Mines & Mineral Resources and may be reproduced.

MAIL TO:
BRAD SCHROEDER
P.O. BOX 7147
CAVE CREEK, AZ
85327

FEE# 2010069793

OFFICIAL RECORDS
OF MOHAVE COUNTY
CAROL MEIER,
COUNTY RECORDER



11/29/2010 03:41 PM Fee: \$14.00

PAGE: 1 of 2

LOCATION NOTICE FOR LODE MINING CLAIM

NOTICE IS HEREBY GIVEN that the UNION JACK #17
_____ lode mining claim has been located
by BRAD SCHROEDER whose current mailing
address is PO BOX 7147
CAVE CREEK AZ. 85327

RECEIVED
BLM, AZ STATE OFFICE
2011 FEB - 1 P 2:33
PHOENIX, AZ
BLM
Date
Stamp

The general course of this claim is NORTH - SOUTH and it is situated in MOHAVE
County, Arizona. This claim is 1500' feet in length and 600' feet in width. This claim runs
from the location monument on which this location notice is posted approximately 1490 feet in a
S direction to the S end line and 10' feet in a N direction to the
N end line. This claim is marked by six monuments, one at each corner and one at the center of each
end line of the claim.

The location monument on which this notice is posted is situated within Section 10, Township 27
N., Range 21 W., Gila Salt River Base and Meridian, Arizona and this claim encompasses portions
of the following quarter section (s), section (s), Township (s) and Range (s) SW 1/4 OF SECTION 10
T. 27 N. R. 21 W.

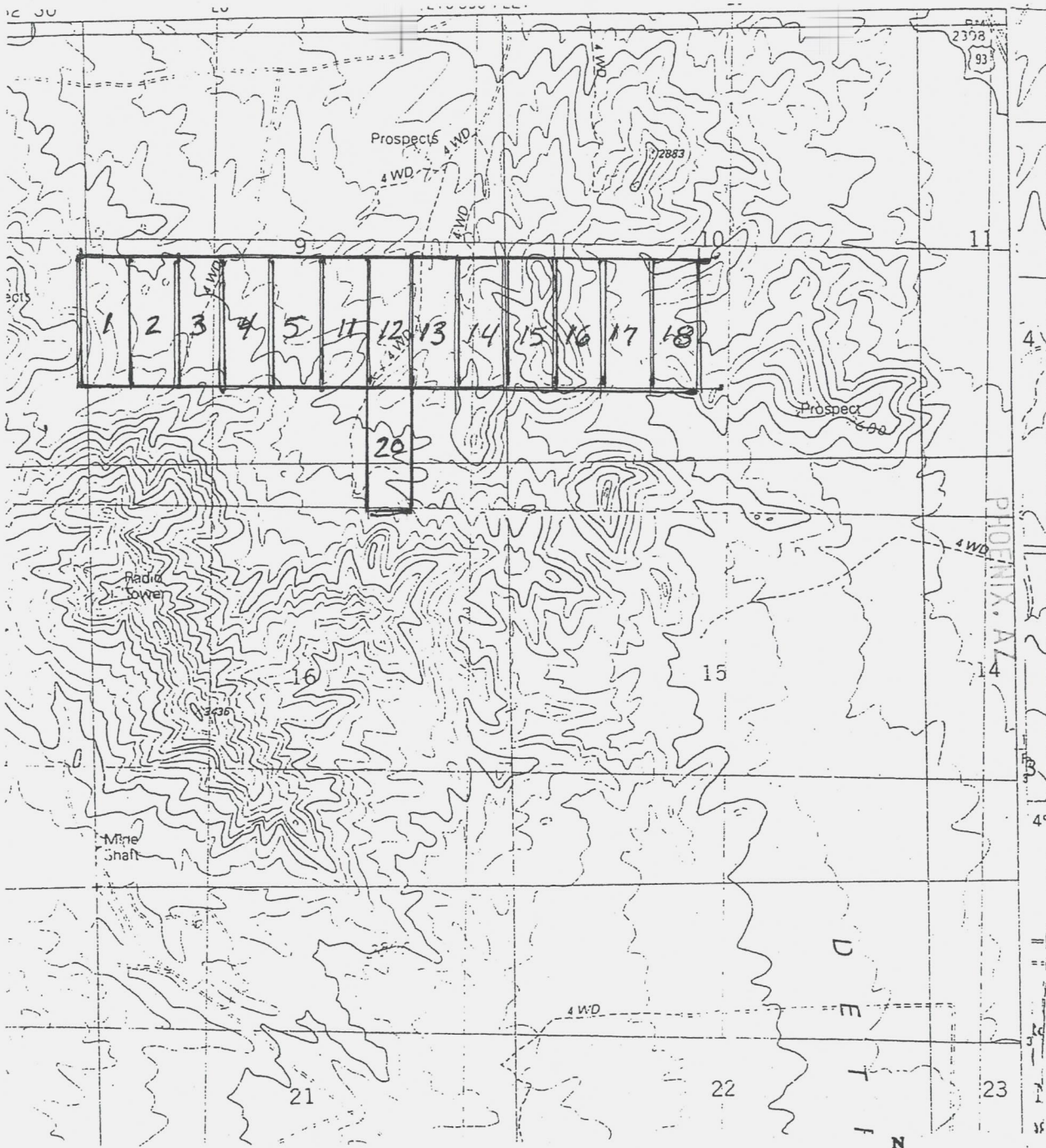
Gila Salt River Base and Meridian, Arizona:
The locality of this claim with reference to some natural object or permanent monument and additional information
(if any) concerning its locality are as follows: THE NW CORNER IS 3000' SOUTH AND
1200' EAST OF THE NW CORNER OF SECTION 10
T. 27 N. R. 21 W.

DATED AND POSTED on the ground this 27 day of NOVEMBER, 2010.

LOCATOR (s) Brad Schroeder

Form MCF100
Revised July 2005

AMC 405278



RECEIVED
 B.L.M. AZ STATE OFFICE
 2011 FEB - 1 P 2:33

AMC 405218

Scale : 1" = 2000 feet

1. The above map depicts the UNION JACK # 17 mining claim, which is located in Section (s) 10, Township 27 N, Range 21 W, Gila and Salt River Base and Meridian, MOHAVE County, Arizona.
2. The type of corner and location monuments used are as follows: WOOD AND STONE
3. The bearings and distances in degrees and feet between claim corners are as depicted on the map.

Form MCF100a
 Revised July 2005

This form is available from the Arizona Department of Mines & Mineral Resources and may be reproduced.

MAIL TO:

BRAD SCHROEDER
P.O. BOX 7147
CAVE CREEK, AZ
85327



FEE# 2010069794

OFFICIAL RECORDS
OF MOHAVE COUNTY
CAROL MEIER,
COUNTY RECORDER



11/29/2010 03:41 PM Fee: \$14.00

PAGE: 1 of 2

LOCATION NOTICE FOR LODE MINING CLAIM

NOTICE IS HEREBY GIVEN that the UNION JACK #18

_____ lode mining claim has been located

by BRAD SCHROEDER whose current mailing

address is PO BOX 7147

CAVE CREEK AZ. 85327

BLM
Date
Stamp

PHOENIX, AZ

2011 FEB - 1 P 2:33

RECEIVED
BLM, AZ STATE OFFICE

The general course of this claim is NORTH - SOUTH and it is situated in MOHAVE

County, Arizona. This claim is 1500' feet in length and 600' feet in width. This claim runs

from the location monument on which this location notice is posted approximately 1490 feet in a

S direction to the S end line and 10' feet in a N direction to the

N end line. This claim is marked by six monuments, one at each corner and one at the center of each end line of the claim.

The location monument on which this notice is posted is situated within Section 10, Township 27

N, Range 21 W, Gila Salt River Base and Meridian, Arizona and this claim encompasses portions

of the following quarter section (s), section (s), Township (s) and Range (s) SW 1/4 OF SECTION 10

T. 27 N. R. 21 W.

Gila Salt River Base and Meridian, Arizona:

The locality of this claim with reference to some natural object or permanent monument and additional information

(if any) concerning its locality are as follows: THE NW CORNER IS 3000' SOUTH

AND 1800' EAST OF THE NW CORNER OF SECTION 10

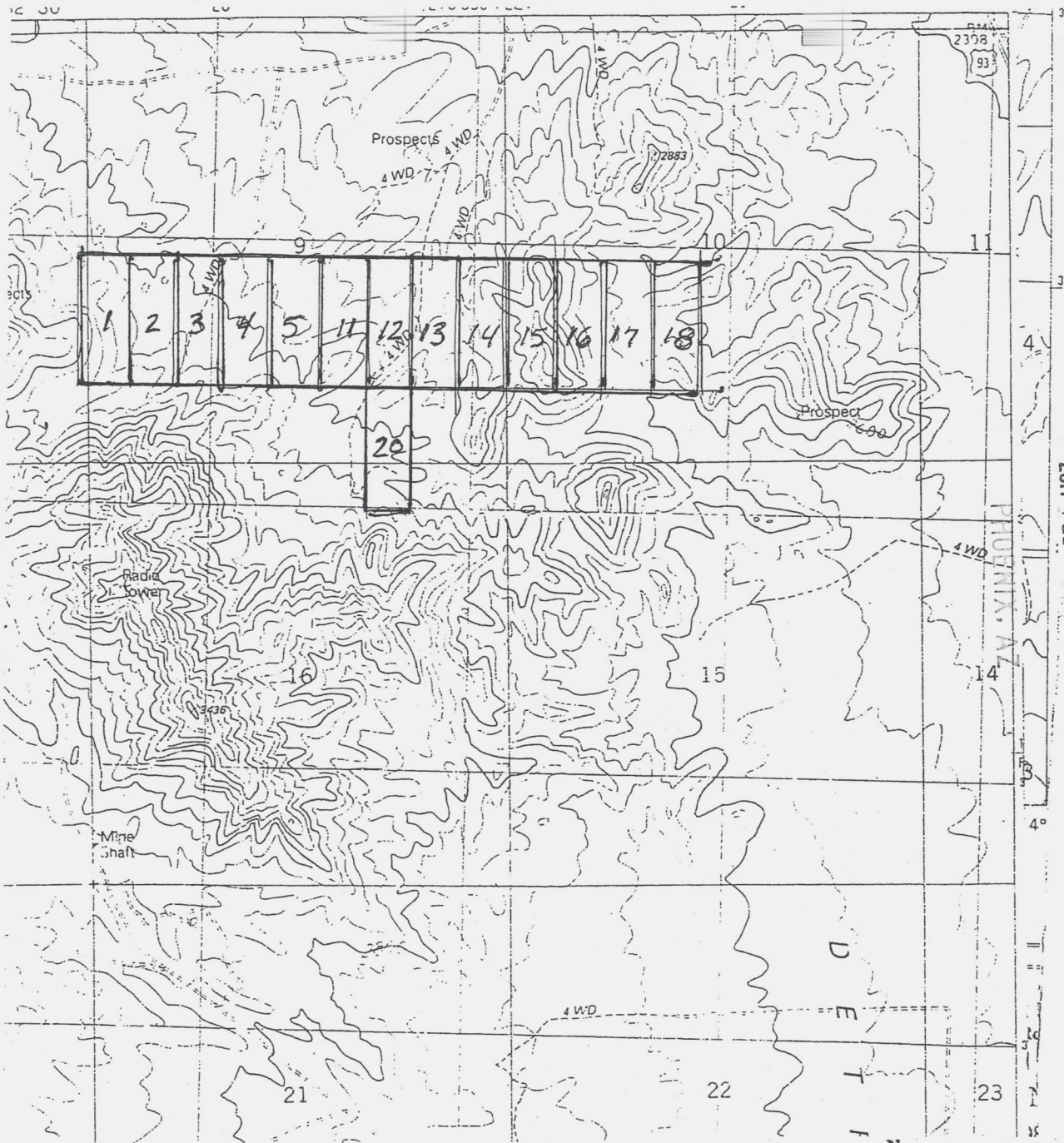
T. 27 N. R. 21 W.

DATED AND POSTED on the ground this 27 day of NOVEMBER, 2010.

LOCATOR (s) Brad Schroeder

Form MCF100
Revised July 2005

AMC 405279



RECEIVED
B.L.M. AZ STATE OFFICE

2011 FEB - 1 P 2:33

AMC 405279

Scale : 1" = 2000 feet

1. The above map depicts the UNION JACK # 18 mining claim, which is located in Section (s) 10, Township 27 N, Range 21 W, Gila and Salt River Base and Meridian, MOHAVE County, Arizona.

2. The type of corner and location monuments used are as follows: WOOD AND STONE

3. The bearings and distances in degrees and feet between claim corners are as depicted on the map.

Form MCF100a
Revised July 2005

This form is available from the Arizona Department of Mines & Mineral Resources and may be reproduced.

DEPARTMENT OF INTERIOR
BUREAU OF LAND MANAGEMENT

Input Parameters for Geographic Report with Land

System Id = CR

Admin State = AZ

Geo State = AZ

Casetype Begins With

Case Disp Txt = AUTHORIZED, CANCELLED, EXPIRED, PENDING, REJECTED, RELINQUISHED, WITHDRAWN

Mer Twp Rng =

Section =

Mtrs = 14 0090N 0020E 005, 14 0090N 0020E 999, 14 0270N 0210W 009, 14 0270N 0210W 010, 14 0270N 0210W 999

Commodity =

Commodity Txt =

Pending Org =

Pend Org Decode =

03/15/2011
Page

03/15/2011

Total Rows Returned: 7

RUN TIME: 10:17 AM

Adm State: AZ

UNITED STATES DEPARTMENT OF INTERIOR
BUREAU OF LAND MANAGEMENT
GEOGRAPHIC REPORT WITH LAND
Sorted by Meridian Township Range

RUN DATE: 03/15/2011
Page 1 of 2

Serial Number: AZA 022699PT
Total Case Acres: 12,382.940

<u>Casetype</u>	<u>Case Disp</u>			<u>Sect</u>	<u>Sur Typ</u>	<u>Sur Num</u>	<u>Suff</u>	<u>Subdivision</u>	<u>Act Pend</u>
221006	AUTHORIZED	14	0090N	0020E	005	ALIQ LOTS		S2N2,S2; 1-4;	

Serial Number: AZA 033433
Total Case Acres: 1.000

<u>Casetype</u>	<u>Case Disp</u>			<u>Sect</u>	<u>Sur Typ</u>	<u>Sur Num</u>	<u>Suff</u>	<u>Subdivision</u>	<u>Act Pend</u>
293200	EXPIRED	14	0090N	0020E	005	FF		PORTION OF;	

Serial Number: AZA 035543
Total Case Acres: 5.000

<u>Casetype</u>	<u>Case Disp</u>			<u>Sect</u>	<u>Sur Typ</u>	<u>Sur Num</u>	<u>Suff</u>	<u>Subdivision</u>	<u>Act Pend</u>
380913	PENDING	14	0090N	0020E	005	FF		NE;	

Serial Number: AZA 030115
Total Case Acres: 8.960

<u>Casetype</u>	<u>Case Disp</u>			<u>Sect</u>	<u>Sur Typ</u>	<u>Sur Num</u>	<u>Suff</u>	<u>Subdivision</u>	<u>Act Pend</u>
286001	AUTHORIZED	14	0270N	0210W	009	MNR	1	N2N2N2;	Y

Serial Number: AZA 031593
Total Case Acres: 5.367

<u>Casetype</u>	<u>Case Disp</u>			<u>Sect</u>	<u>Sur Typ</u>	<u>Sur Num</u>	<u>Suff</u>	<u>Subdivision</u>	<u>Act Pend</u>
281001	AUTHORIZED	14	0270N	0210W	009	ALIQ		N2N2;	Y

03/15/2011 10:17 AM

03/15/2011

Act Pend

RUN TIME: 10:17 AM

Adm State: AZ

UNITED STATES DEPARTMENT OF INTERIOR
BUREAU OF LAND MANAGEMENT
GEOGRAPHIC REPORT WITH LAND
Sorted by Meridian Township Range

RUN DATE: 03/15/2011
Page 2 of 2

Serial Number: AZA 032754

Total Case Acres: 9.200

<u>Casetype</u>	<u>Case Disp</u>	14	0270N	0210W	<u>Sect</u>	<u>Sur Typ</u>	<u>Sur Num</u>	<u>Suff</u>	<u>Subdivision</u>	<u>Act Pend</u>
286001	AUTHORIZED				009	ALIQ			N2N2N2;	

Serial Number: AZA 033106

Total Case Acres: 8.960

<u>Casetype</u>	<u>Case Disp</u>	14	0270N	0210W	<u>Sect</u>	<u>Sur Typ</u>	<u>Sur Num</u>	<u>Suff</u>	<u>Subdivision</u>	<u>Act Pend</u>
286001	AUTHORIZED				009	MNR			N2N2N2;	

Serial Number: AZA 033227

Total Case Acres: 14.093

<u>Casetype</u>	<u>Case Disp</u>	14	0270N	0210W	<u>Sect</u>	<u>Sur Typ</u>	<u>Sur Num</u>	<u>Suff</u>	<u>Subdivision</u>	<u>Act Pend</u>
281001	AUTHORIZED				009	ALIQ			N2N2;	

AC 03/15/2011
Page 2 of 2

Input Parameters for Geographic Report with Land

System Id = CR

Admin State = AZ

Geo State =

Casetype Begins With

Case Disp Txt = AUTHORIZED, CANCELLED, EXPIRED, PENDING, REJECTED, RELINQUISHED, VOID, WITHDRAWN

Mer Twp Rng = 14 0270N 0210W

Section = 009, 010, 999

Mtrs =

Commodity =

Commodity Txt =

Pending Org =

Pend Org Decode =

Total Rows Returned: 3

RUN TIME: 02:23 PM

UNITED STATES DEPARTMENT OF INTERIOR
BUREAU OF LAND MANAGEMENT
GEOGRAPHIC REPORT WITH LAND
Sorted by Serial Number

RUN DATE: 02/01/2011
Page 1 of 1

Adm State: AZ

Serial Number: AZA 030115

Total Case Acres: 8.960

<u>Casetype</u>	<u>Case Disp</u>	14	0270N	0210W	<u>Sect</u>	<u>Sur Typ</u>	<u>Sur Num</u>	<u>Suff</u>	<u>Subdivision</u>	<u>Act Pend</u>
286001	AUTHORIZED				009	MNR		1	N2N2N2;	Y

Serial Number: AZA 031593

Total Case Acres: 5.367

<u>Casetype</u>	<u>Case Disp</u>	14	0270N	0210W	<u>Sect</u>	<u>Sur Typ</u>	<u>Sur Num</u>	<u>Suff</u>	<u>Subdivision</u>	<u>Act Pend</u>
281001	AUTHORIZED				009	ALIQ			N2N2;	Y

Serial Number: AZA 032754

Total Case Acres: 9.200

<u>Casetype</u>	<u>Case Disp</u>	14	0270N	0210W	<u>Sect</u>	<u>Sur Typ</u>	<u>Sur Num</u>	<u>Suff</u>	<u>Subdivision</u>	<u>Act Pend</u>
286001	AUTHORIZED				009	ALIQ			N2N2N2;	

Serial Number: AZA 033106

Total Case Acres: 8.960

<u>Casetype</u>	<u>Case Disp</u>	14	0270N	0210W	<u>Sect</u>	<u>Sur Typ</u>	<u>Sur Num</u>	<u>Suff</u>	<u>Subdivision</u>	<u>Act Pend</u>
286001	AUTHORIZED				009	MNR			N2N2N2;	

Serial Number: AZA 033227

Total Case Acres: 14.093

<u>Casetype</u>	<u>Case Disp</u>	14	0270N	0210W	<u>Sect</u>	<u>Sur Typ</u>	<u>Sur Num</u>	<u>Suff</u>	<u>Subdivision</u>	<u>Act Pend</u>
281001	AUTHORIZED				009	ALIQ			N2N2;	

Input Parameters for Geographic Report with Land

System Id = CR

Admin State = AZ

Geo State =

Casetype Begins With

Case Disp Txt = AUTHORIZED, CANCELLED, EXPIRED, PENDING, REJECTED, RELINQUISHED, VOID, WITHDRAWN

Mer Twp Rng =

Section =

Mtrs = 14 0090N 0020E 005, 14 0090N 0020E 999

Commodity =

Commodity Txt =

Pending Org =

Pend Org Decode =

Total Rows Returned: 4

RUN TIME: 02:21 PM

UNITED STATES DEPARTMENT OF INTERIOR
BUREAU OF LAND MANAGEMENT
GEOGRAPHIC REPORT WITH LAND
Sorted by Serial Number

RUN DATE: 02/01/2011

Page 1 of 1

Adm State: AZ

Serial Number: AZA 022699PT
Total Case Acres: 12,382.940

<u>Casetype</u>	<u>Case Disp</u>	14	0090N	0020E	<u>Sect</u>	<u>Sur Typ</u>	<u>Sur Num</u>	<u>Suff</u>	<u>Subdivision</u>	<u>Act Pend</u>
221006	AUTHORIZED				005	ALIQ LOTS			S2N2,S2; 1-4;	

Serial Number: AZA 033433
Total Case Acres: 1.000

<u>Casetype</u>	<u>Case Disp</u>	14	0090N	0020E	<u>Sect</u>	<u>Sur Typ</u>	<u>Sur Num</u>	<u>Suff</u>	<u>Subdivision</u>	<u>Act Pend</u>
293200	EXPIRED				005	FF			PORTION OF;	

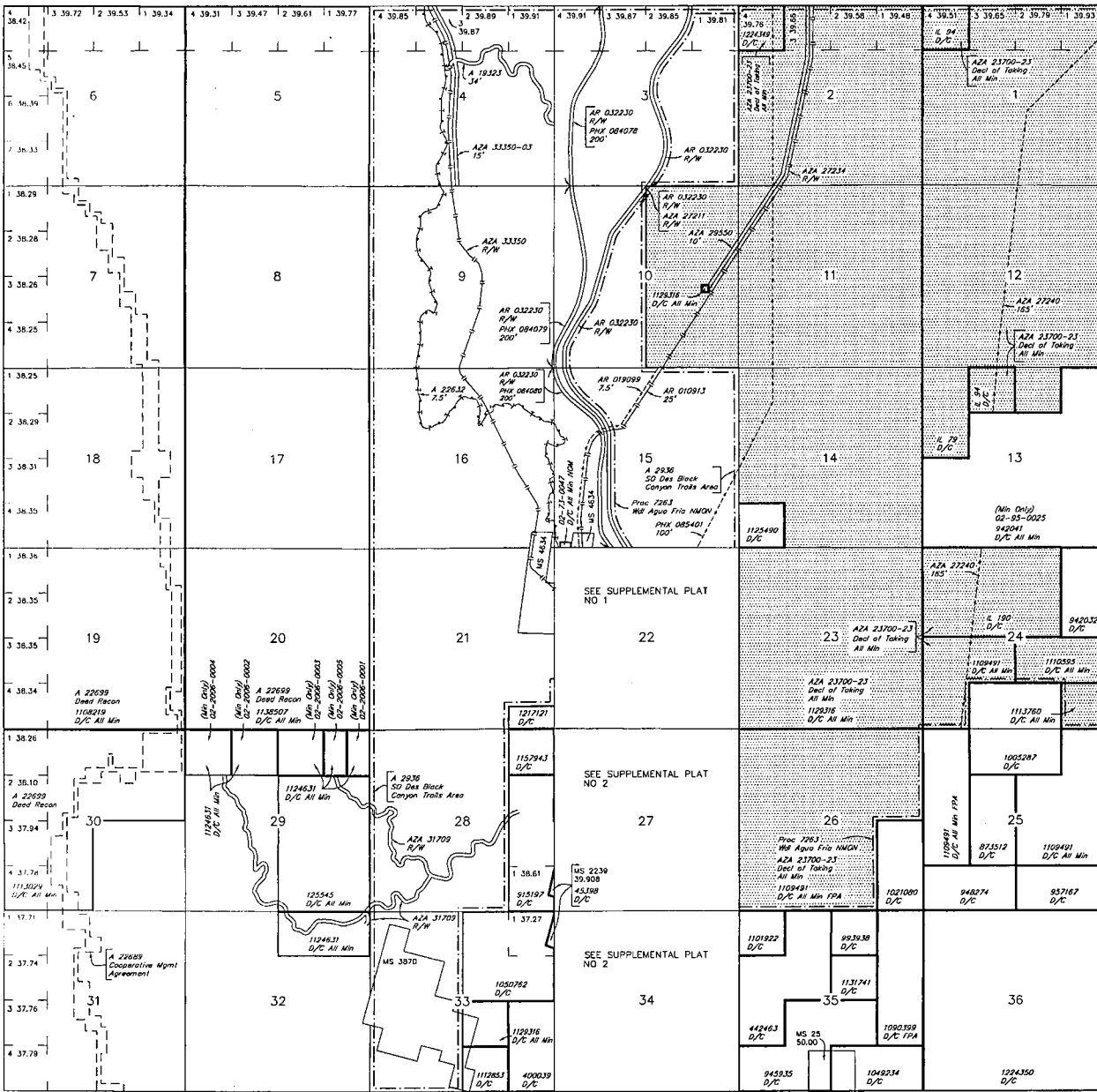
Serial Number: AZA 035543
Total Case Acres: 5.000

<u>Casetype</u>	<u>Case Disp</u>	14	0090N	0020E	<u>Sect</u>	<u>Sur Typ</u>	<u>Sur Num</u>	<u>Suff</u>	<u>Subdivision</u>	<u>Act Pend</u>
380913	PENDING				005	FF			NE;	

TOWNSHIP 9 NORTH RANGE 2 EAST OF THE GILA AND SALT RIVER MERIDIAN, ARIZONA

YAVAPAI COUNTY
HASSAYAMPA FIELD OFFICE

STATUS OF PUBLIC DOMAIN
LAND AND MINERAL TITLES
AND ACQUIRED LANDS



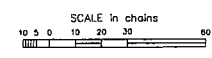
INDEX TO SEGREGATED TRACTS				
TRACT NO	RESURVEY			ORIGINAL SURVEY
	T	R	SEC	SUBDIVISION

FOR ORDERS AFFECTING DISPOSAL OR USE OF UNIDENTIFIED LANDS WITHDRAWN FOR CLASSIFICATION, MINERALS, WATER AND/OR OTHER PUBLIC PURPOSES, REFER TO INDEX OF MISCELLANEOUS DOCUMENTS.

- MDS 35 NE & SE
- 36 NW & SW
- 37 SW
- 38 SE
- A 23340 Special Lds Use Per Sec 5 : Lot 1 M&B
- AZA 27529 R/W 5' Sec 26 : S1/2E1/2SW1/4, S1/2W1/2SE1/4
- AZA 27214 R/W 7.5' Sec 24 : E1/2SE1/4
- AZA 27222 R/W Sec 24 : E1/2SE1/4
- AR 030988 R/W Sec 27 : SW1/4SW1/4SE1/4, NW1/4NW1/4SE1/4, E1/2NE1/4SW1/4, SW1/4SW1/4NE1/4, E1/2SE1/4NW1/4, SE1/4NE1/4NW1/4

Lot 34°05'57.35"N
Long 112°05'55.40"W

Lot 34°04'04"N
Long 112°05'49"W



WARNING STATEMENT
This plot is the Bureau's Record of Title, and should be used only as a graphic display of the Township Survey Data. Records herein do not reflect title changes which may have been affected by lateral movements of rivers or other bodies of water. Refer to the cadastral surveys for official survey information.

CURRENT TO	GS	GSR Mer
10-7-2008	ACAD	T 9 N R 2 E

